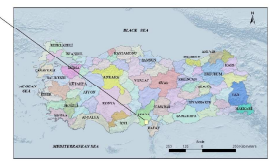
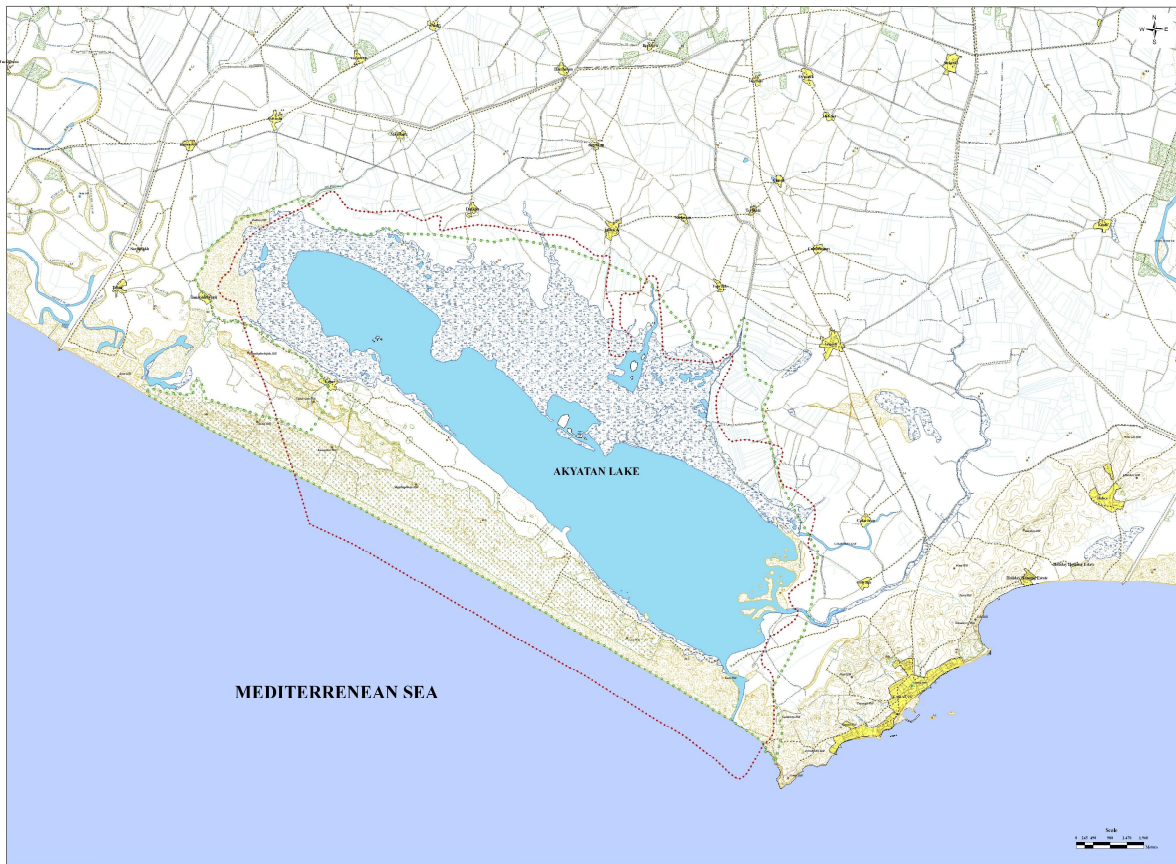



AKYATAN LAGOON'S RAMSAR SITE MAP



LEGEND

- Hill
- Triangulation Point
- Observation Station
- Main Road
- Secondary Road
- Contour(50 m interval)
- Contour(10 m interval)
- Contour(5 m interval)
- Contour(2.5 m interval)
- Channels
- Irrigation Ditch
- Seasonal River
- Stream
- Ramsar Site Boundary
- Wild Life Protection Site Boundary
- Marshes&Reeds
- Meadow
- Woodland&Brushwood
- Citrus Fruits
- Sand/Dunes
- Lake
- Sea
- Settlements


REPUBLIC OF TURKEY
 MINISTRY OF ENVIRONMENT, URBANIZATION
 AND CLIMATE CHANGE
 General Directorate of Nature Conservation
 and National Parks
 2007
 Ankara, Turkey
 (8 pages)