




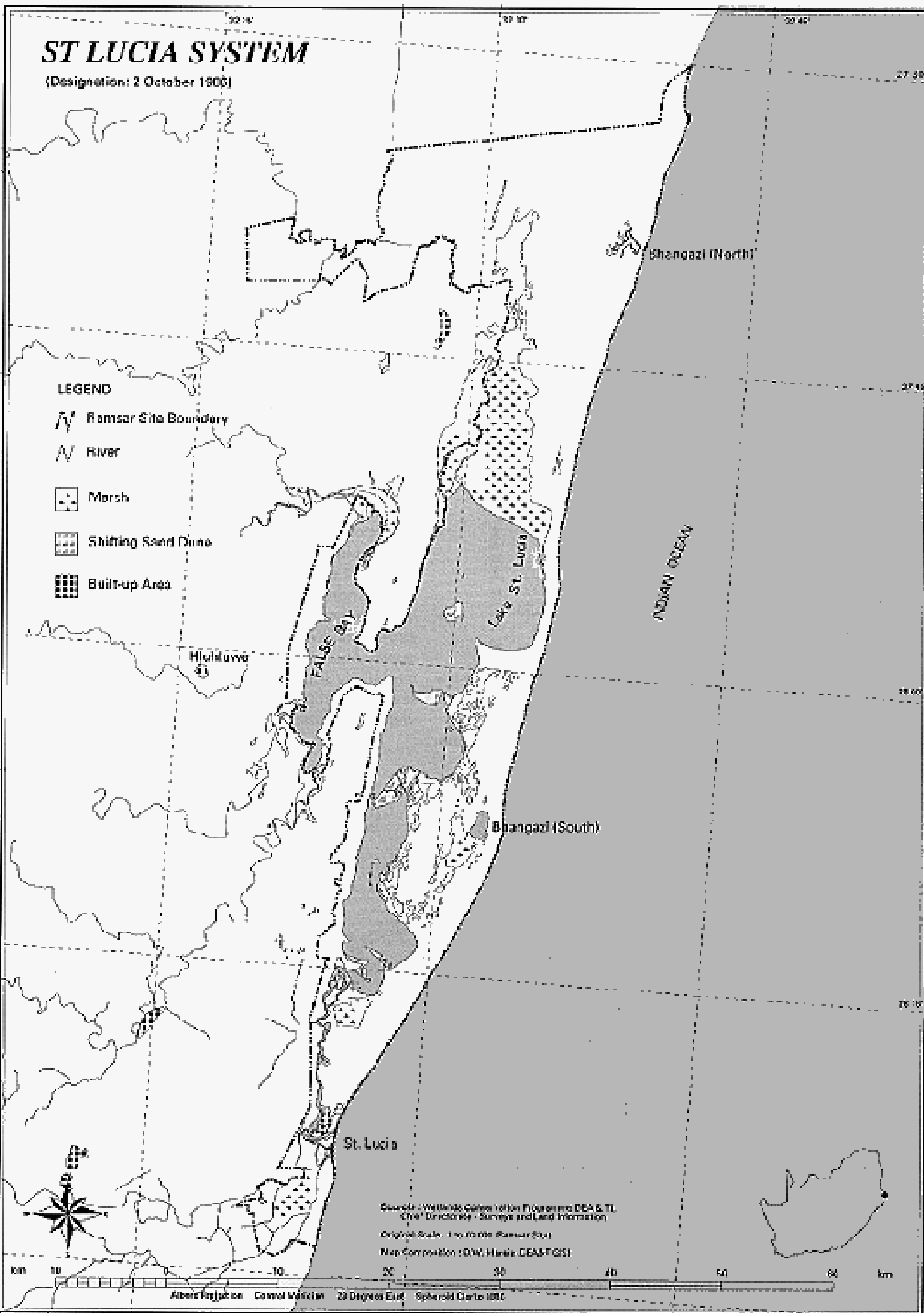


ST LUCIA SYSTEM

(Designation: 2 October 1986)

LEGEND

-  Ramsar Site Boundary
-  River
-  Marsh
-  Shifting Sand Dune
-  Built-up Area



Hulkawa

Bhangazi (North)

False Bay

Bhangazi (South)

St. Lucia

INDIAN OCEAN

Source: Wetlands Conservation Programme, DEA & TL
Civil Directorate - Surveys and Land Information

Original Scale: 1:50,000 (Ramsar Site)

Map Composition: (D.W. Harris, DEAST GIS)

0 10 20 30 40 50 60 km

Albert Ingelien, Cartographer 29 Degree East, Spheroid Date 1980