


# Severn Estuary

Incorporating Bridgwater Bay, Flat Holm, Steep Holm, Sully Island, and part of Upper Severn Estuary.

SPA and Ramsar Site boundary

Designation date: 13.7.95

Scale 1: 100 000



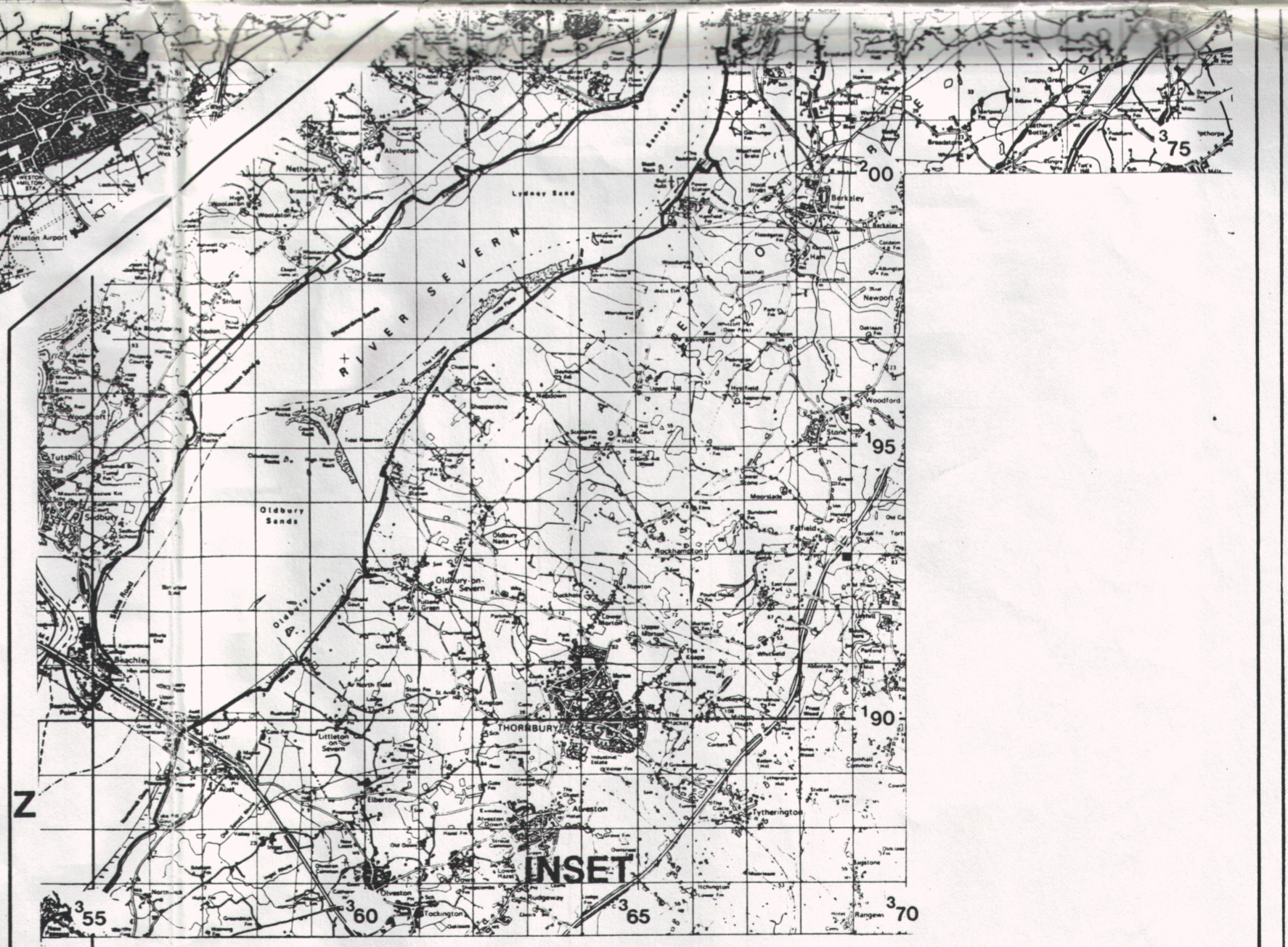
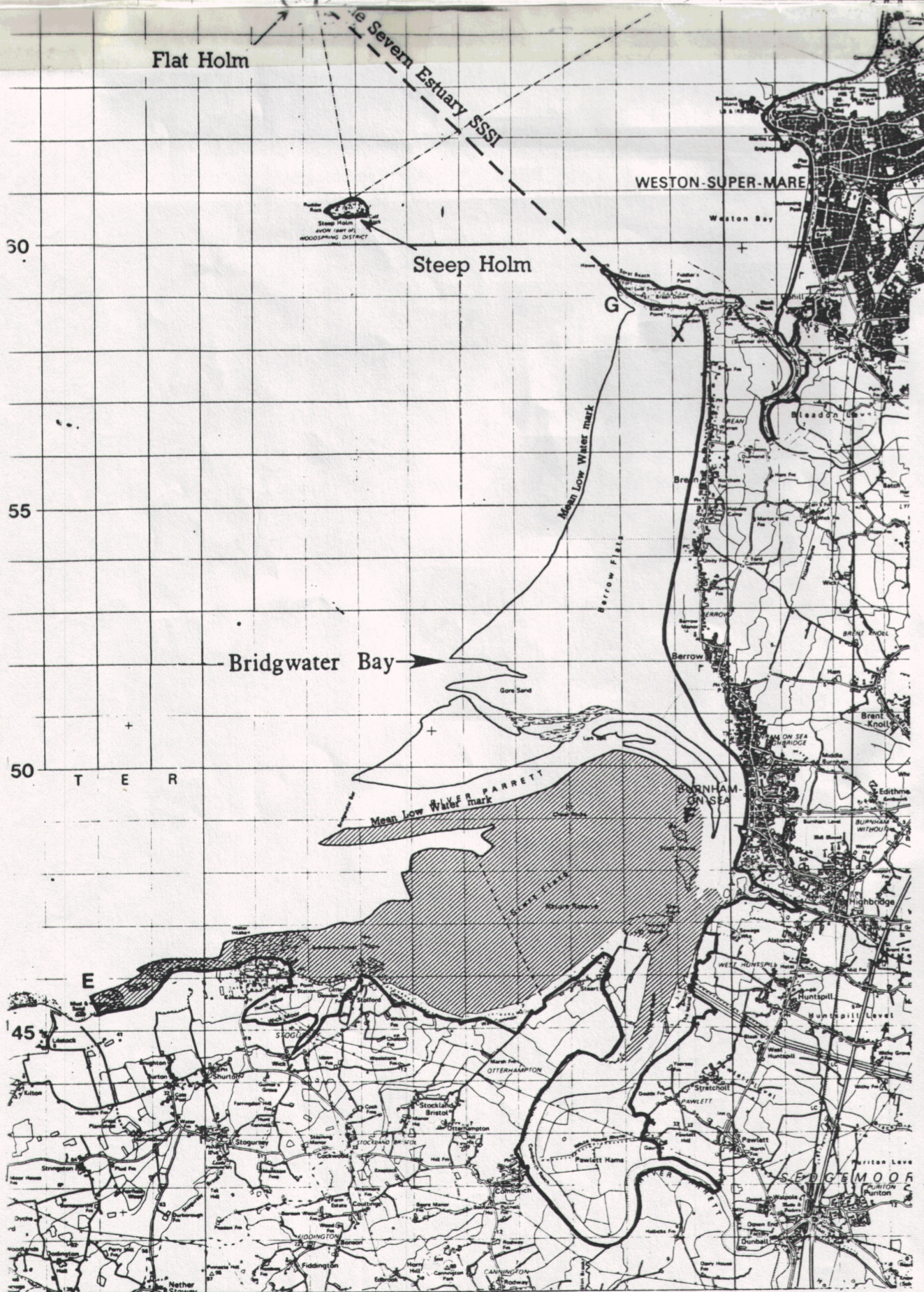
© English Nature 1995

Reproduced from the Ordnance Survey 1:50000 map with the permission of the controller of Her Majesty's Stationery Office. © Crown copyright. Prepared by Geographic Information Unit, English Nature

NOTE: A larger scale map, showing a detailed boundary is available on request



CONT'D  
AT  
Z



Upper Severn Estuary. Land previously designated Wetland of International Importance under the Ramsar Convention, and Special Protection Area.

Bridgwater Bay NNR. Land previously designated Wetland of International Importance under the Ramsar Convention.

Excluded from the SPA/Ramsar site whilst the scientific, economic and safety cases for the inclusion or otherwise of these areas are further assessed.

NOTE: The seaward boundary follows Mean Low Water mark between E-F-F-G except where it crosses the River Parrett at F and is liable to change.

NOTE: The landward boundary follows Mean High Water mark between X-Y and is liable to change.

