



Loch Leven



EC Site code UK13033

Ramsar site shown thus: 


SSSI boundary shown thus: 

Longitude: 3° 22' 30" W

Latitude: 56° 11' 48" N

Area of Ramsar site: 1611.80 Ha

Scale 1:20000





Map 1 of 1

Version number 4 (18/01/05)

Projection: British National Grid

Based upon Ordnance Survey data with the permission of Her Majesty's Stationery Office.

© Crown copyright Licence number 100017908

Wetland of International Importance,
Ramsar Convention
Designated by the Scottish Ministers
on 27th March 2000

