


Wetland of International Importance,
Ramsar Convention.
Designated by the
Secretary of State for Scotland
on 5th January 1976


Endrick Mouth and Islands SSSI

Loch Lomond

SCOTTISH NATURAL HERITAGE


EC Site code UK13034

Ramsar site shown thus: 

SSSI boundary shown thus: 

Longitude: 4° 30' 30" W
Latitude: 56° 03' 45" N
Area of Ramsar site: 236.90 Ha

Scale 1:20000



Map 1 of 1
Version number 2 (19/01/05)
Projection: British National Grid
Based upon Ordnance Survey data with the permission of Her Majesty's Stationery Office.
© Crown copyright Licence number 100017908

Loch Lomond