



Rannoch Moor SSSI

Wetland of International Importance,  
Ramsar Convention  
Designated by the Secretary of State  
for Scotland  
on 5th January 1976


**Rannoch Moor**

EC Site Code: UK13051

Ramsar site shown thus: 

SSSI boundary shown thus: 

Longitude: 04° 35' 40" W  
Latitude: 56° 39' 20" N  
Area of Ramsar site: 1519.43 ha  
Scale 1:30000

 0 0.375 0.75 1.5 Km

Map 1 of 1  
Version Number 3 (13/01/2005)  
Projection: British National Grid  
Based upon Ordnance Survey data with the permission of the Controller of Her Majesty's Stationery Office © Crown copyright.  
Licence no. 100017908.

**SCOTTISH NATURAL HERITAGE**  
