



Cairngorm Lochs

EC site code UK13002

Ramsar site shown thus: 

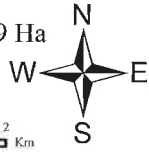
SSSI boundary shown thus: 

Longitude: 3° 47' 27" N

Latitude: 57° 04' 08" W

Area of Ramsar site: 172.99 Ha

Scale 1:50000



Map 1 of 1

Version number 2 (11/01/05)

Projection: British National Grid

Based upon Ordnance Survey data with the permission of Her Majesty's Stationery Office.

© Crown copyright Licence number 100017908

SCOTTISH
NATURAL
HERITAGE



Wetland of International Importance,
Ramsar Convention
Designated by the
Secretary of State for Scotland
on 24th July 1981

