



**Loch of Lintrathen**

SCOTTISH NATURAL HERITAGE


EC Site code UK13039


Ramsar site shown thus: 

SSSI boundary shown thus: 

Longitude: 3° 11' 00" W  
 Latitude: 56° 40' 40" N  
 Area of Ramsar site: 216.81Ha

Scale: 1:10000





Map 1 of 1  
 Version number 2 (21/01/05)  
 Projection: British National Grid  
 Based upon Ordnance Survey data with the permission of Her Majesty's Stationery Office.  
 © Crown copyright Licence number 100017908

Wetland of International Importance,  
 Ramsar Convention.  
 Designated by the  
 Secretary of State for Scotland  
 on 24th July 1981