

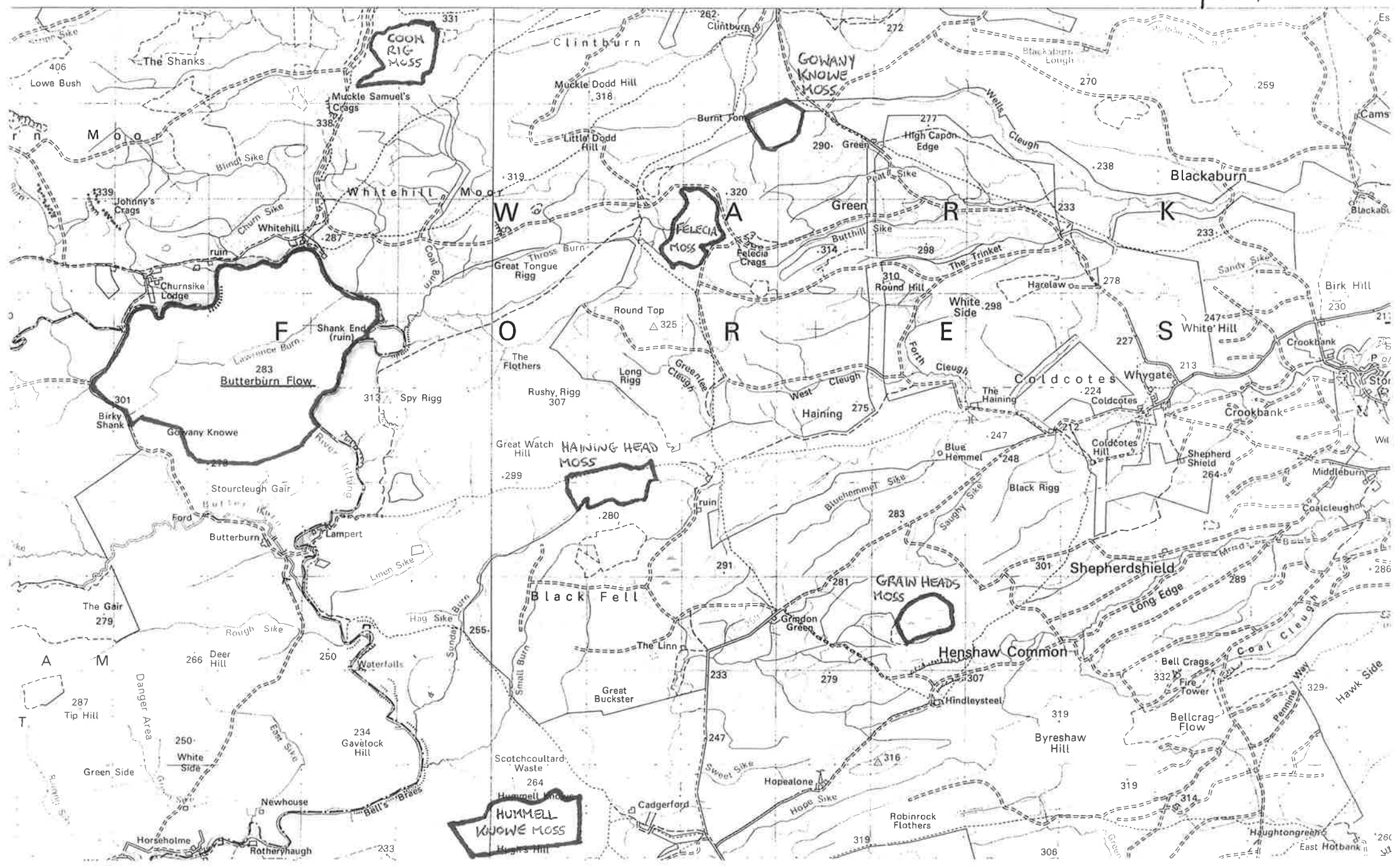
course of River Irthing  
= Cumbria/Northumberland  
County boundary

IRTHINGHEAD Mires  
OS 1:50,000 Sheet 86

NY 67/77

7UK 025

66 67 68 69 70 71 72 73 74 75 76 77

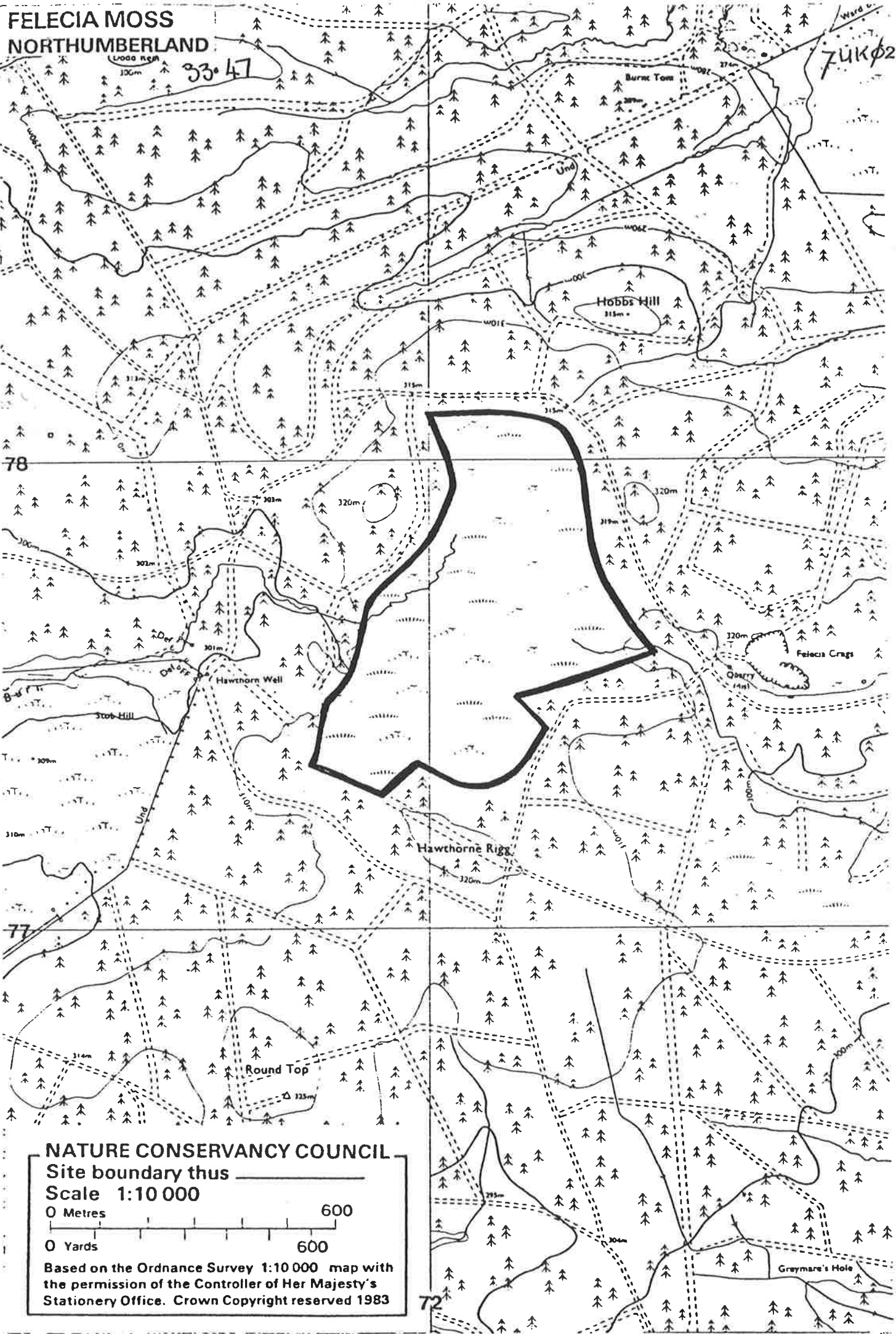




**FELECIA MOSS  
NORTHUMBERLAND**

33° 47'

7UK025



**NATURE CONSERVANCY COUNCIL**

Site boundary thus 

Scale 1:10 000

0 Metres

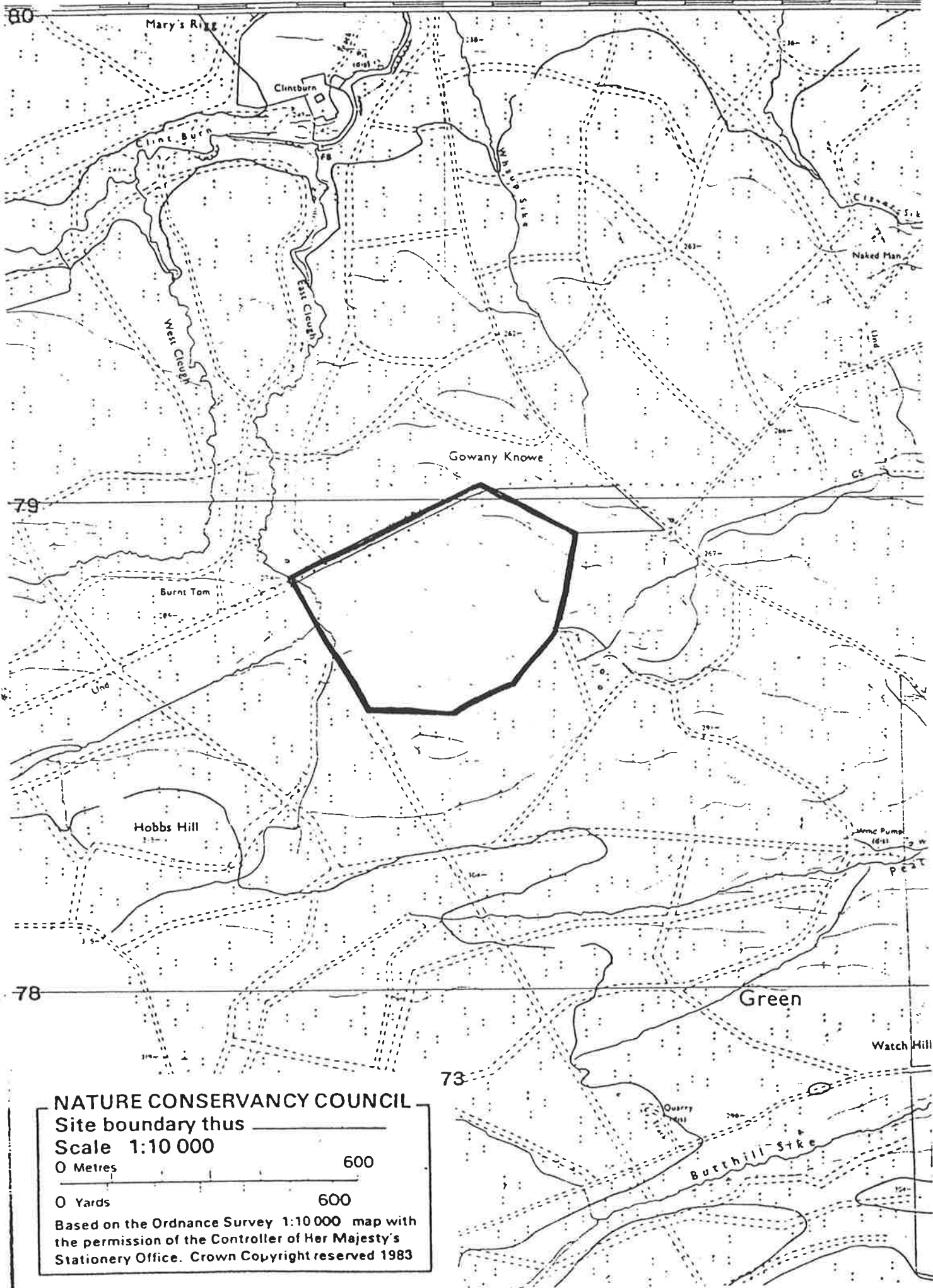
600

0 Yards

600

Based on the Ordnance Survey 1:10 000 map with the permission of the Controller of Her Majesty's Stationery Office. Crown Copyright reserved 1983

72



NATURE CONSERVANCY COUNCIL

Site boundary thus \_\_\_\_\_

Scale 1:10 000

0 Metres 600

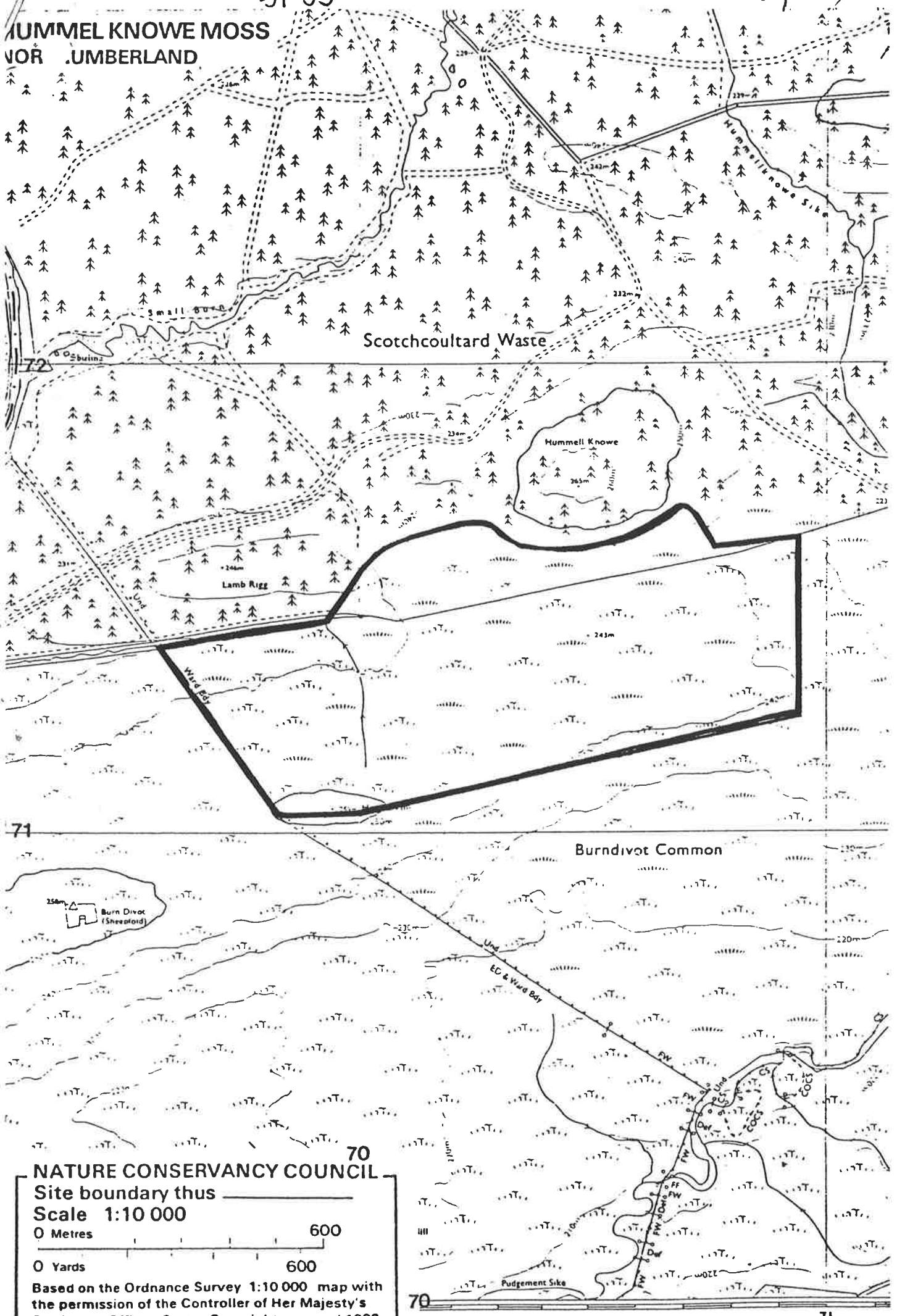
0 Yards 600




Based on the Ordnance Survey 1:10 000 map with the permission of the Controller of Her Majesty's Stationery Office. Crown Copyright reserved 1983

59.55

7UK025

HUMMEL KNOWE MOSS  
NOR. UMBERLAND

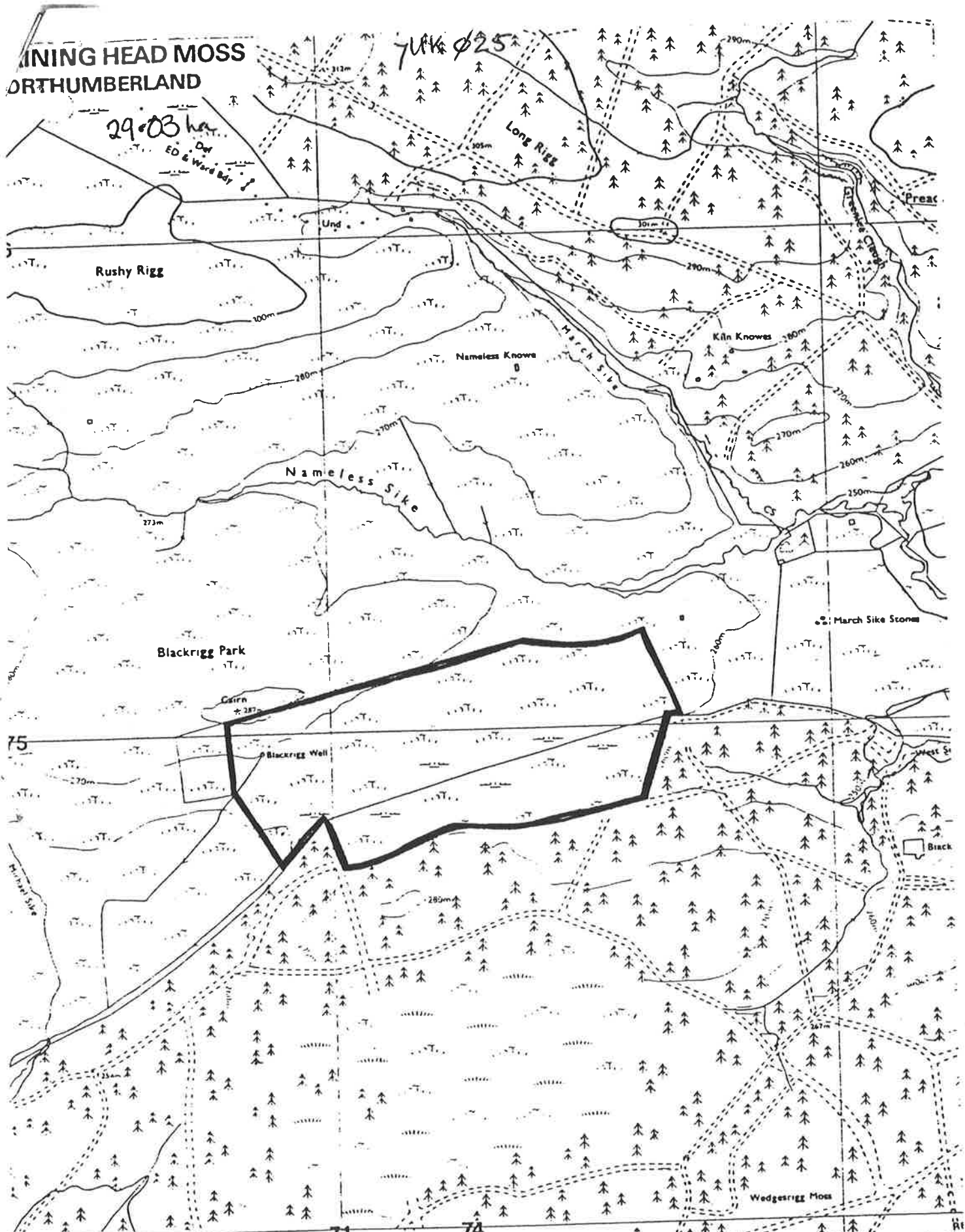


**70**  
**NATURE CONSERVANCY COUNCIL**  
 Site boundary thus   
 Scale 1:10 000  
 0 Metres  600  
 0 Yards  600  
 Based on the Ordnance Survey 1:10 000 map with  
 the permission of the Controller of Her Majesty's  
 Stationery Office. Crown Copyright reserved 1983


# MINING HEAD MOSS NORTHUMBERLAND

29.03 ha  
Def  
ED & Ward Bdy

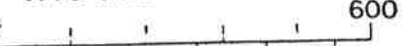
74N 025



## NATURE CONSERVANCY COUNCIL

Site boundary thus 

Scale 1:10 000

0 Metres  600

0 Yards  600

Based on the Ordnance Survey 1:10 000 map with the permission of the Controller of Her Majesty's Stationery Office. Crown Copyright reserved 1983



# RAIN HEADS MOSS ORTHUMBERLAND

BELLINGHAM ED

Shepherdshield

LONG  
2 24 W

18.38 ha

74UK025

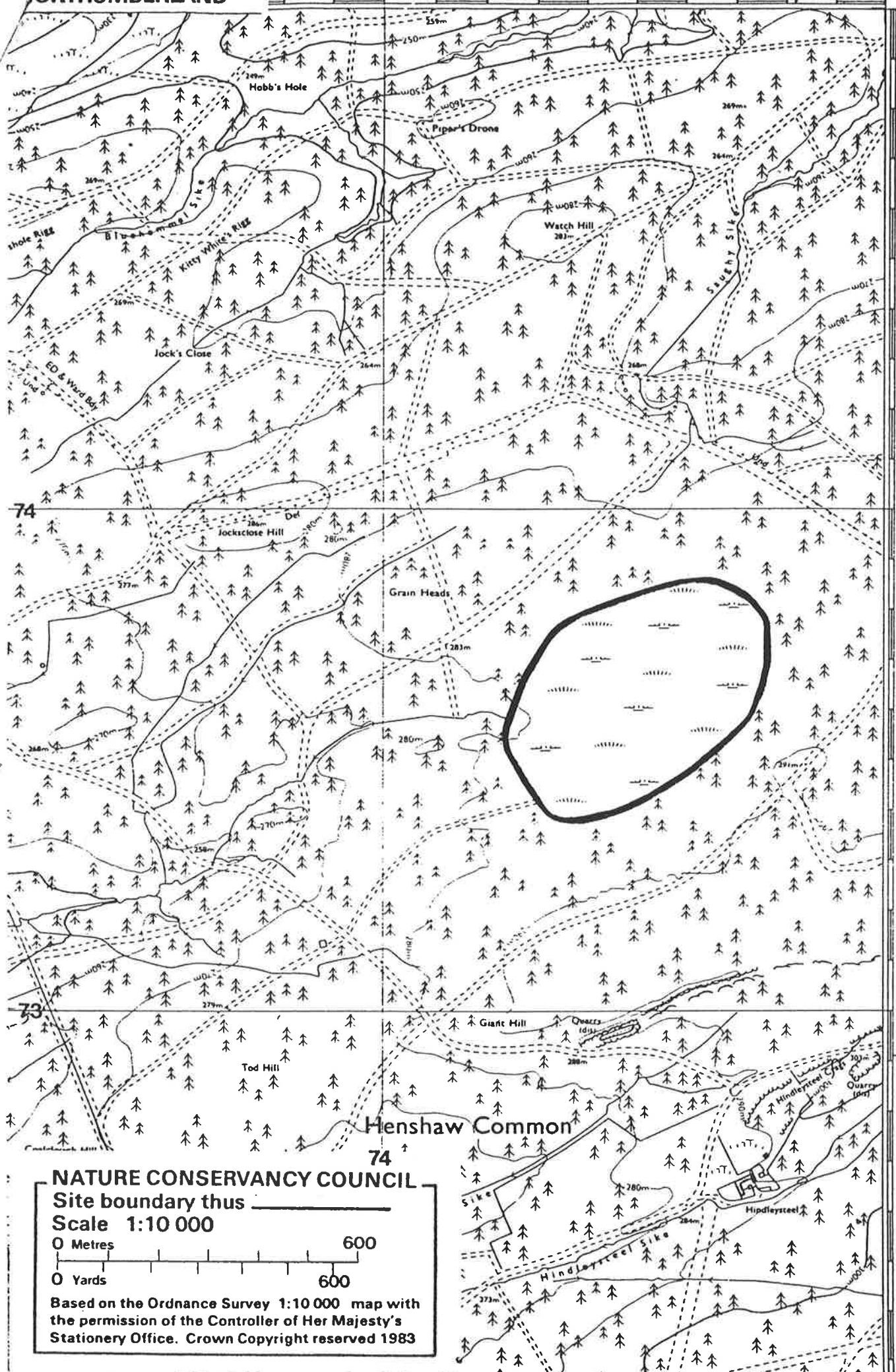
1500m

575000m

LAT  
55 04

MARK WARD

White Knowes



**NATURE CONSERVANCY COUNCIL**

Site boundary thus 

Scale 1:10 000

0 Metres

600

0 Yards

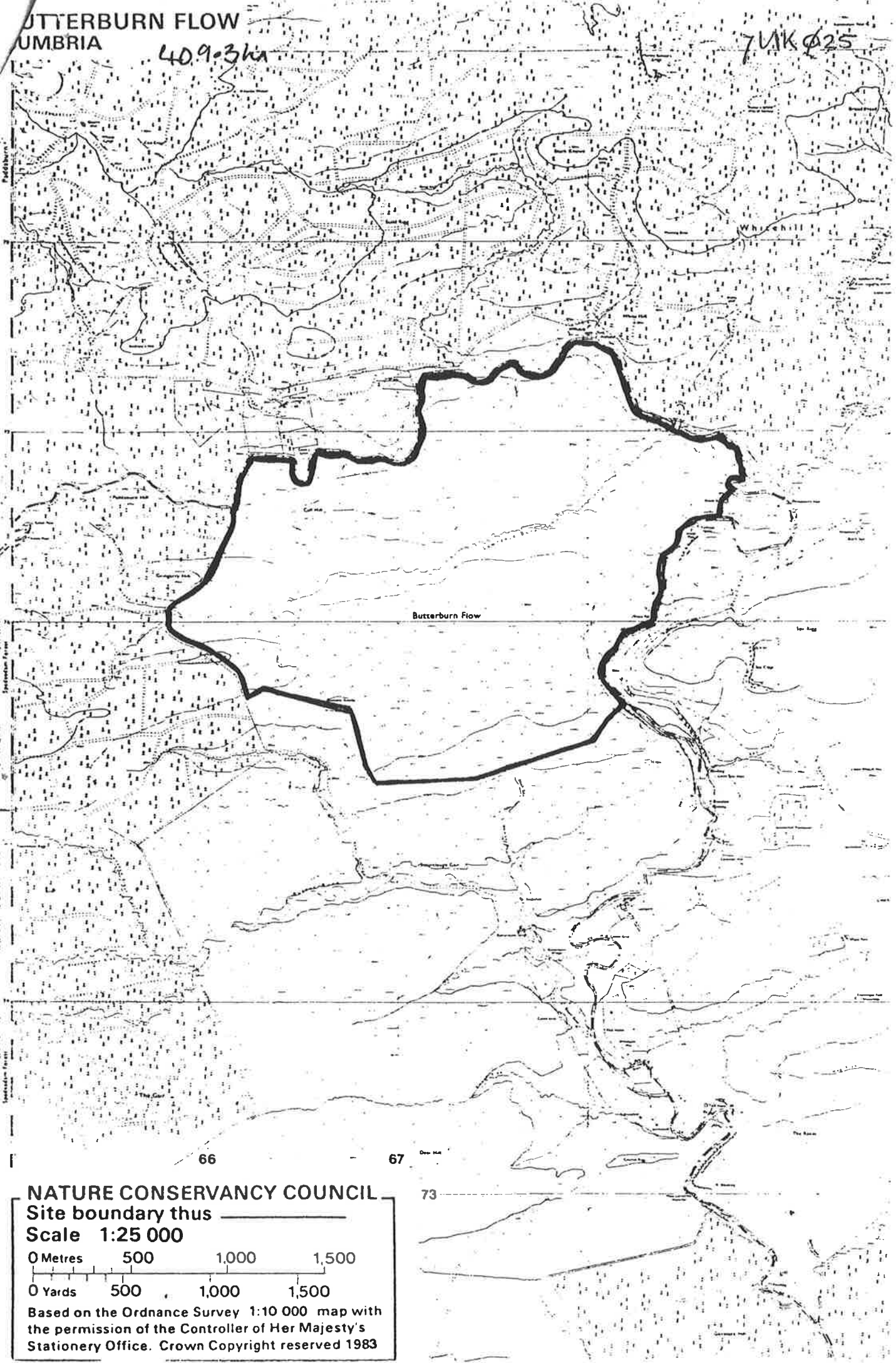
600

Based on the Ordnance Survey 1:10 000 map with the permission of the Controller of Her Majesty's Stationery Office. Crown Copyright reserved 1983

BUTTERBURN FLOW  
UMBRIA

409.3ha

7UK025



**NATURE CONSERVANCY COUNCIL**  
Site boundary thus 

Scale 1:25 000

0 Metres 500 1,000 1,500

0 Yards 500 1,000 1,500

Based on the Ordnance Survey 1:10 000 map with the permission of the Controller of Her Majesty's Stationery Office. Crown Copyright reserved 1983