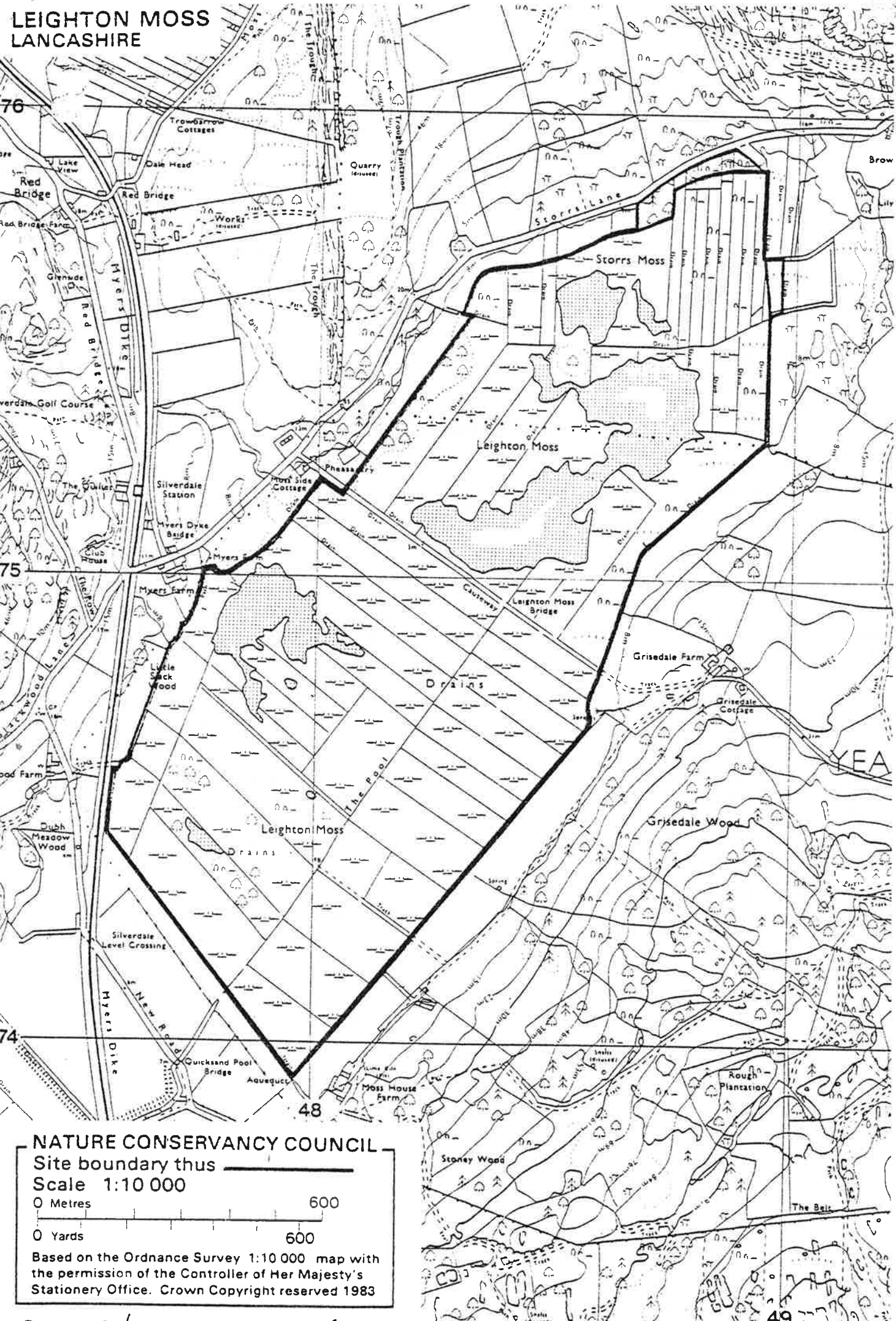





**LEIGHTON MOSS
LANCASHIRE**



NATURE CONSERVANCY COUNCIL
 Site boundary thus 
 Scale 1:10 000
 0 Metres  600
 0 Yards  600
 Based on the Ordnance Survey 1:10 000 map with
 the permission of the Controller of Her Majesty's
 Stationery Office. Crown Copyright reserved 1983

RAMSAR / SPA BOUNDARY (PROPOSED)