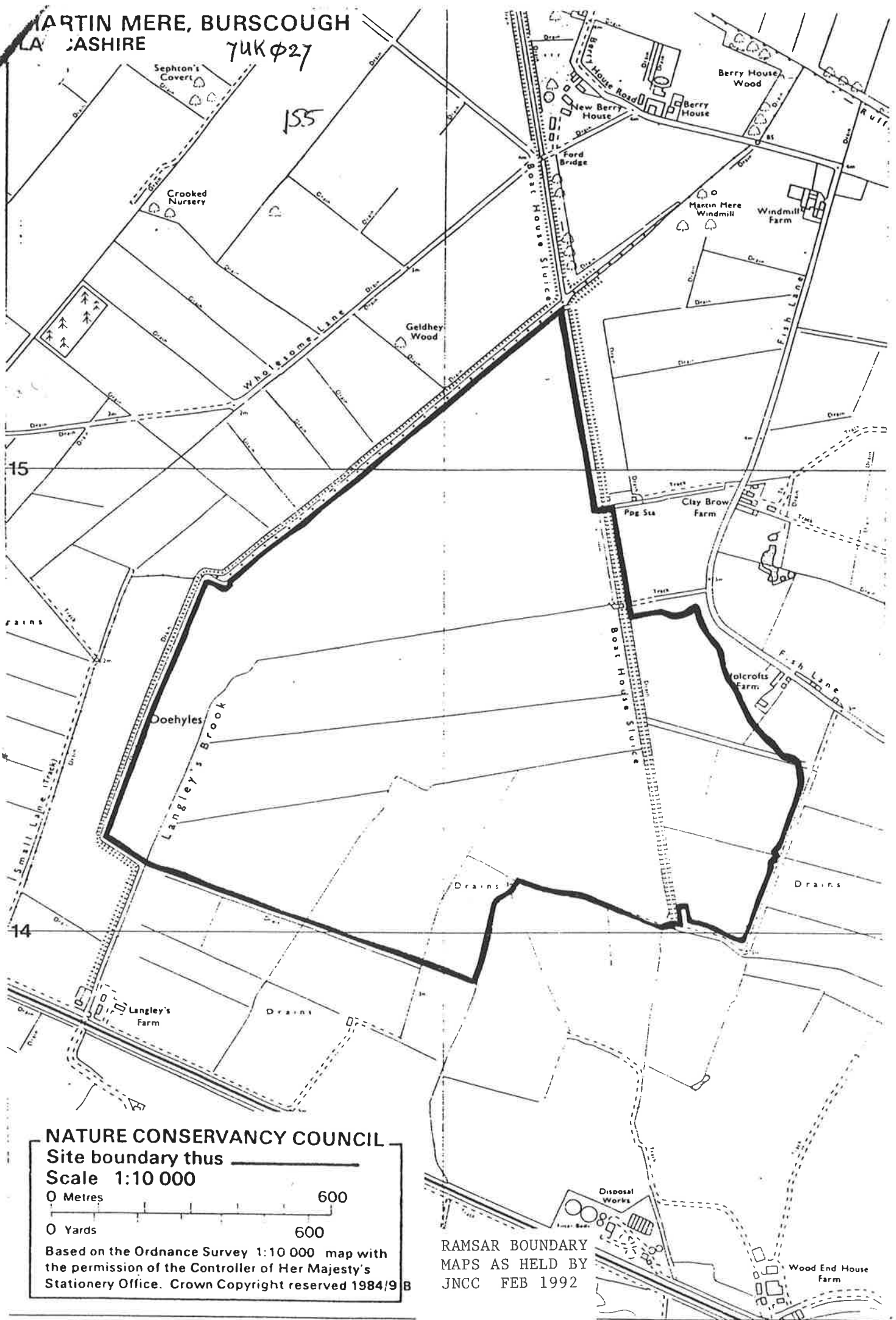





MARTIN MERE, BURSCOUGH
 LA JASHIRE
 7UK 027



NATURE CONSERVANCY COUNCIL
 Site boundary thus 
 Scale 1:10 000
 0 Metres  600
 0 Yards  600
 Based on the Ordnance Survey 1:10 000 map with the permission of the Controller of Her Majesty's Stationery Office. Crown Copyright reserved 1984/9 B

RAMSAR BOUNDARY
 MAPS AS HELD BY
 JNCC FEB 1992

See Title plan