


Glac na Criche SSSI

Feur Lochain - Moine nam Faileann SSSI


Rinn of Islay
Wetland of International Importance,
Ramsar Convention
was designated by the
Secretary of State for Scotland
on 27th November 1995
This designation incorporated
Feur Lochain and Glac na Criche
Ramsar sites which had been
previously designated
on 25th April 1990


Rinn of Islay

SCOTTISH NATURAL HERITAGE



EC Site code UK13052


Ramsar site shown thus: 

Rinn of Islay SSSI shown thus: 

Ramsar site is also coincident with Glac na Criche SSSI and Feur Lochain-Moine nam Faileann SSSI.

Longitude: 6°23' 15" W
Latitude: 55° 50' 36" N
Area of Ramsar site: 3570.75 Ha

Scale 1:60000



Map 1 of 1
Version number: 7 (13/01/05)
Projection: British National Grid
Based upon Ordnance Survey data with the permission of Her Majesty's Stationery Office.
© Crown copyright Licence number 100017908