



Wetland of International Importance,  
Ramsar Convention  
Designated by Secretary of State for Scotland  
on 31st August 1992

**Loch Spynie**

**SCOTTISH NATURAL HERITAGE**





EC Site Code UK13043

Ramsar Site shown thus: 

The Ramsar site is coincident with the SSSI.

Longitude:  $3^{\circ} 16' 42''$  W  
Latitude:  $57^{\circ} 41' 00''$  N  
Area of Ramsar site: 93.62 ha

Scale 1:10000

Map 1 of 1  
Version number: 2 (30/03/05)  
Based upon Ordnance Survey data with the permission of Her Majesty's Stationery Office.  
© Crown copyright Licence number 100017908