




**RAMSAR BOUNDARY AS DESIGNATED BY
THE SECRETARY OF STATE FOR THE
ENVIRONMENT : 5 MARCH 1993**

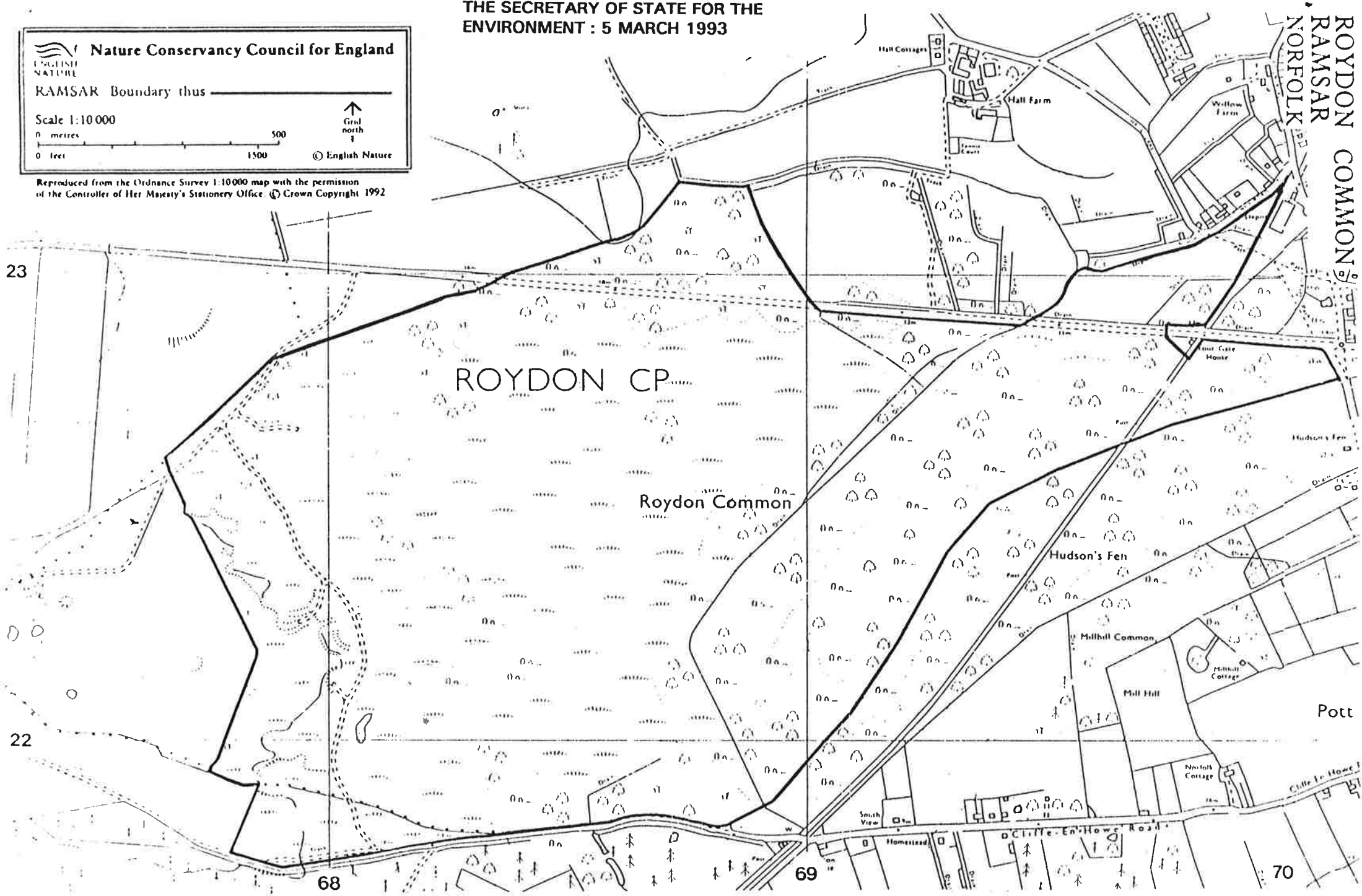
 **Nature Conservancy Council for England**
ENGLISH NATURE

RAMSAR Boundary thus 

Scale 1:10 000
0 metres 500
0 feet 1500

 Grid north
© English Nature

Reproduced from the Ordnance Survey 1:10 000 map with the permission of the Controller of Her Majesty's Stationery Office. © Crown Copyright 1992



ROYDON COMMON
RAMSAR
NORFOLK

ROYDON CP

Roydon Common

Hudson's Fen

Mill Hill

Pott

68

69

70

23

22