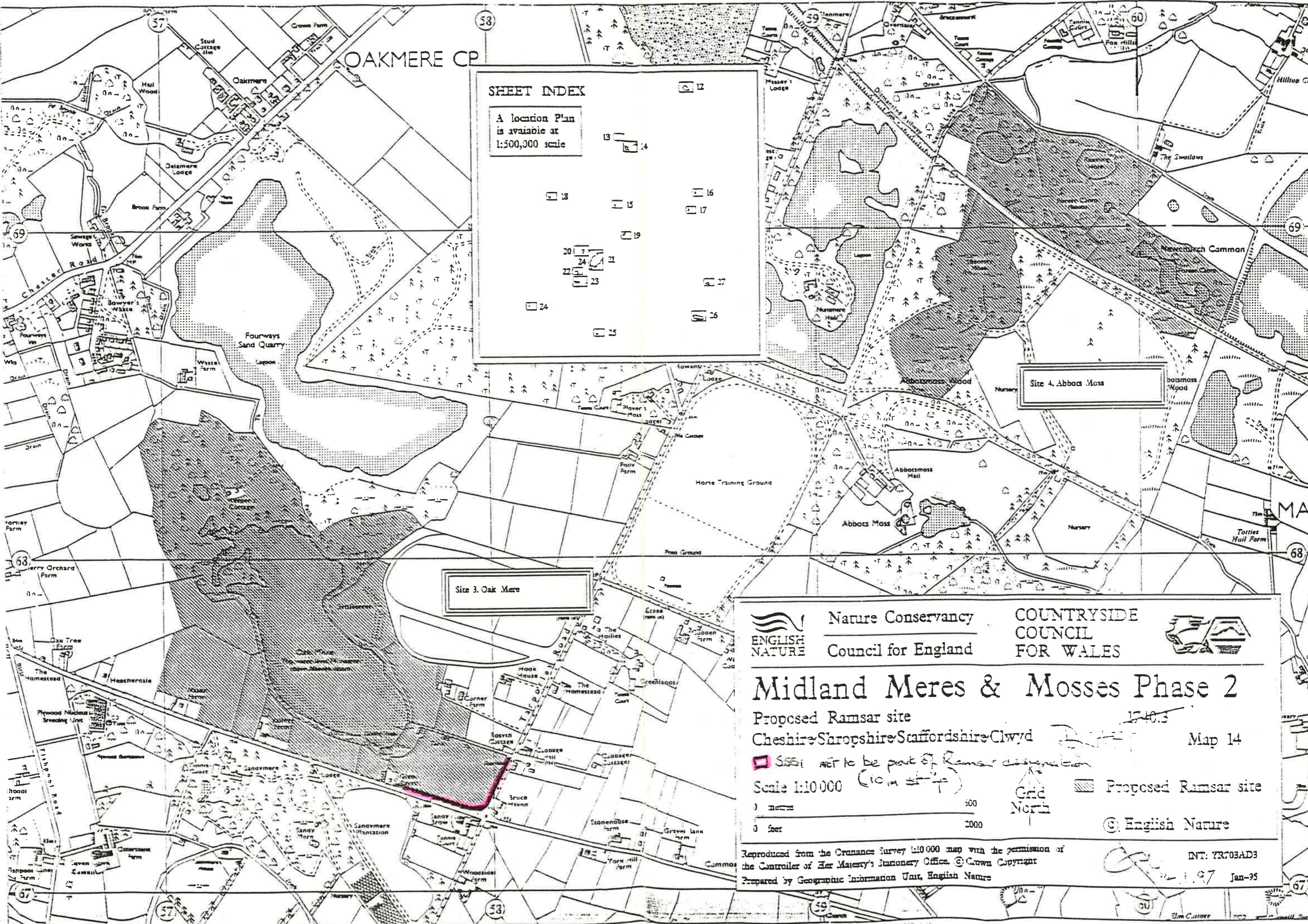
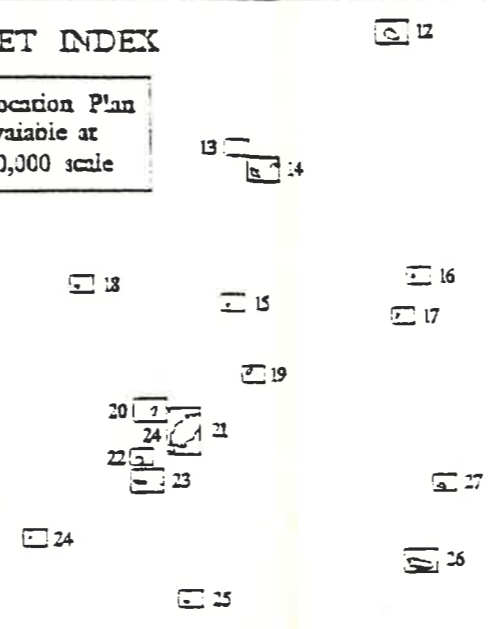




SHEET INDEX

A location Plan is available at 1:500,000 scale







Nature Conservancy
ENGLISH NATURE
 Council for England

COUNTRYSIDE COUNCIL FOR WALES


Midland Meres & Mosses Phase 2

Proposed Ramsar site
 Cheshire-Shropshire-Staffordshire-Clwyd
 1740.3
 Map 14

 SSSI not to be part of Ramsar designation
 Scale 1:10000 (10m = 1cm)
 1 meter = 1000
 0 feet = 2000
 Grid North
 Proposed Ramsar site
 © English Nature

Reproduced from the Ordnance Survey 1:10000 map with the permission of the Controller of Her Majesty's Stationery Office. © Crown Copyright
 Prepared by Geographic Information Unit, English Nature
 INT: YR703AD3
 1.97 Jan-95



Nature Conservancy
Council for England

COUNTRYSIDE
COUNCIL
FOR WALES



Midland Meres & Mosses Phase 2

Proposed Ramsar site
Cheshire/Shropshire/Staffordshire/Clwyd

1740.3 ha
Map 20

Scale 1:10 000



Proposed Ramsar site

© English Nature 1995

Reproduced from the Ordnance Survey 1:10 000 map with the permission of the Controller of Her Majesty's Stationery Office. © Crown Copyright
Prepared by Geographic Information Unit, English Nature

INT: YR703AD9

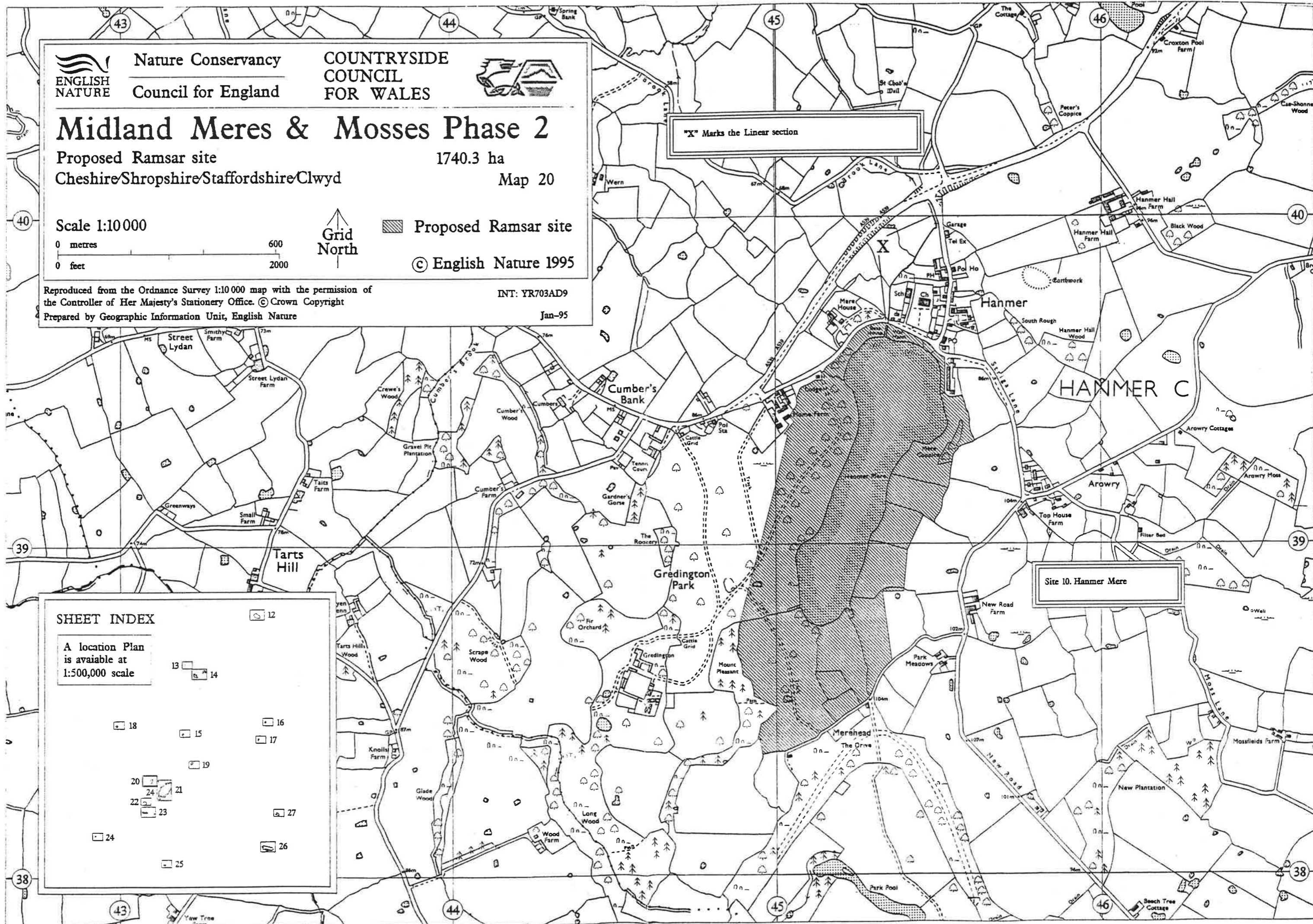
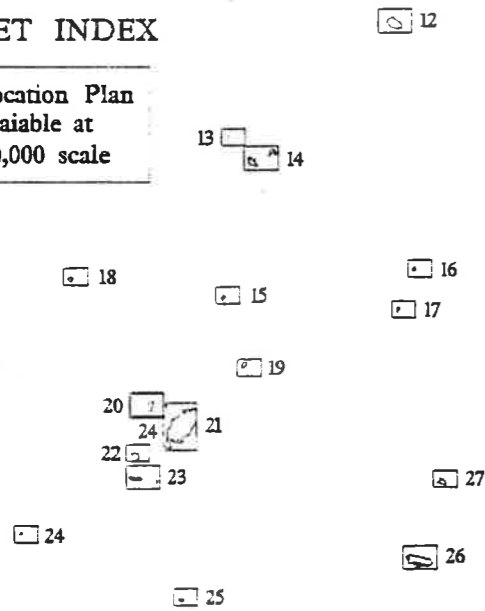
Jan-95

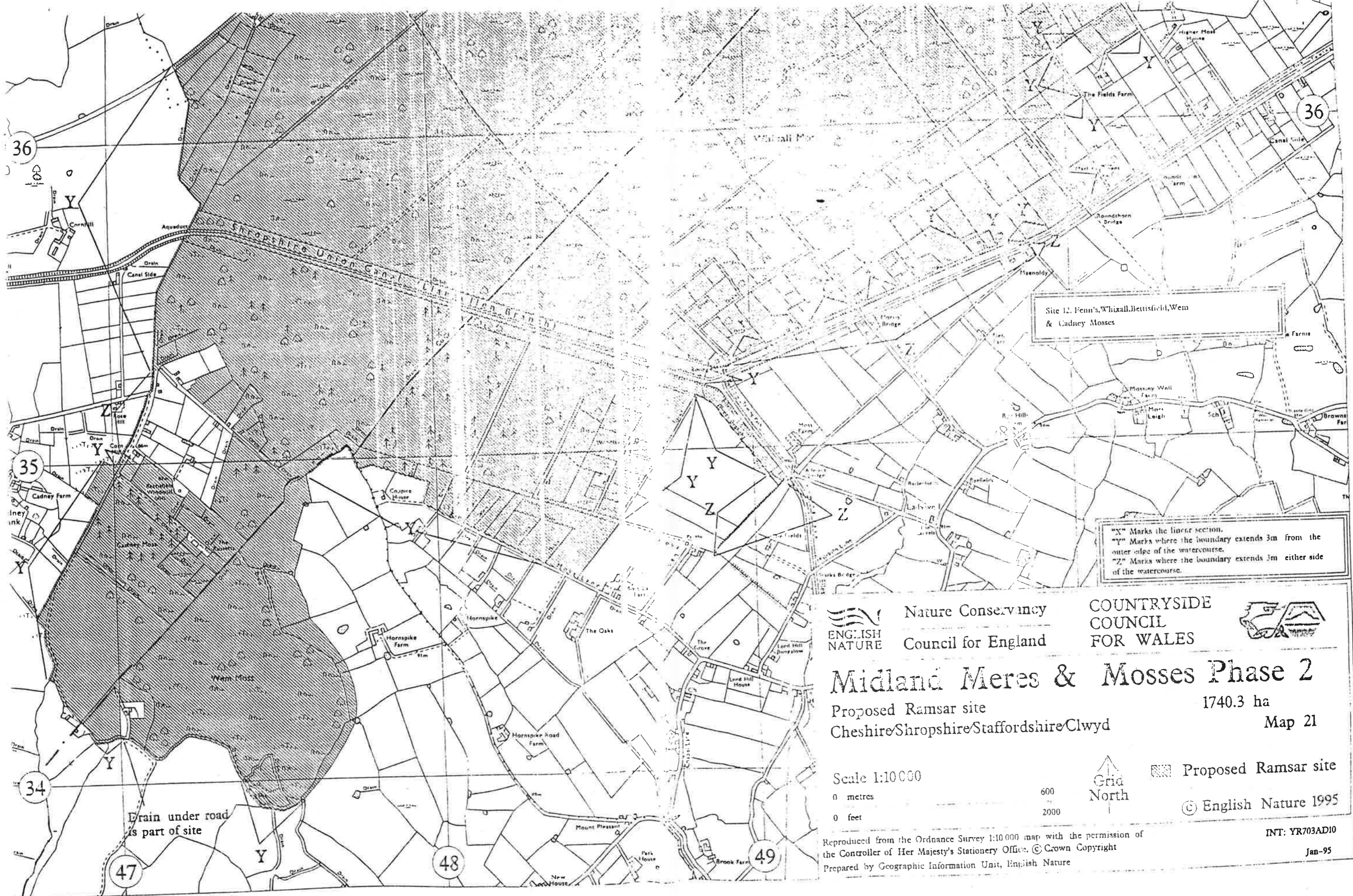
"X" Marks the Linear section

Site 10. Hanmer Mere

SHEET INDEX

A location Plan is available at 1:500,000 scale





Site 12, Penn's, Whixall, Bettisfield, Wem & Cadney Mosses

"X" Marks the linear section.
 "Y" Marks where the boundary extends 3m from the outer edge of the watercourse.
 "Z" Marks where the boundary extends 3m either side of the watercourse.



Nature Conservancy
 Council for England

COUNTRYSIDE
 COUNCIL
 FOR WALES



Midland Meres & Mosses Phase 2

Proposed Ramsar site
 Cheshire/Shropshire/Staffordshire/Clwyd

1740.3 ha
 Map 21

Scale 1:10000
 0 metres
 0 feet

600
 2000

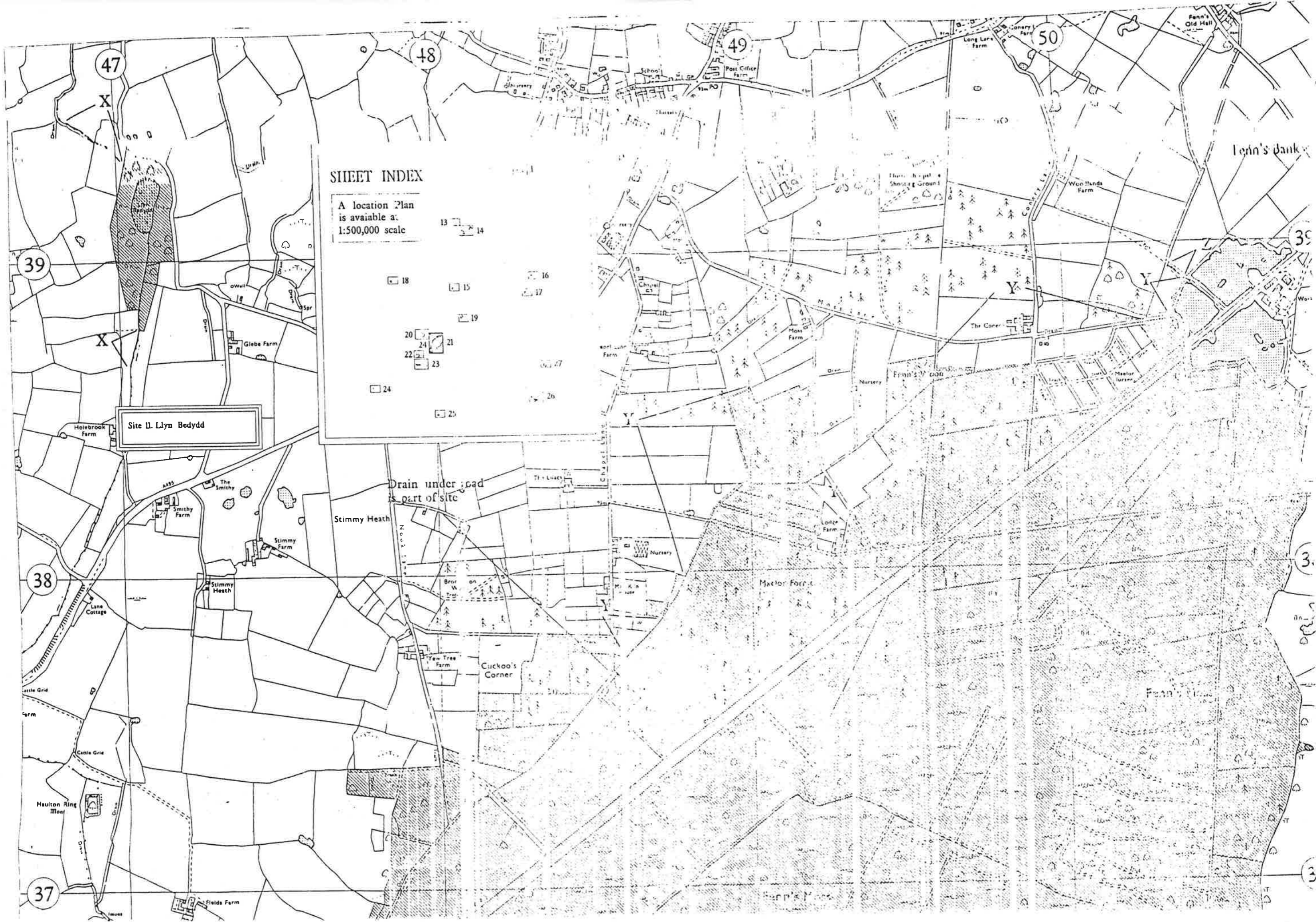


Proposed Ramsar site

© English Nature 1995


Reproduced from the Ordnance Survey 1:10000 map with the permission of the Controller of Her Majesty's Stationery Office. © Crown Copyright
 Prepared by Geographic Information Unit, English Nature

INT: YR703AD10
 Jan-95



SHEET INDEX

A location plan is available at 1:500,000 scale



Site U. Llyn Bedydd

Drain under road is part of site

Stimmy Heath

Cuckoo's Corner

Macklor Forest

Fenn's Wood

Lein's bank

38

37

39

47

48

49

50

39

38

37

X

X

Y

Y

Z

CHapel Lane

Fields Farm

The Smithy

Smithy Farm

Stimmy Farm

Stimmy Heath

Lane Cottage

Catie Grie

Haulton Ring Moor

The Lucy

The Nursery

Loft Farm

Fenn's Wood

Woollands Farm

Long Lane Farm

Conary Farm

Fenn's Old Hall

School

Post Office

Shooting Ground

Chapel Farm

Moss Farm

North Lane Farm

The Nursery

Fenn's Wood

The Corner

Woollands Farm

The Nursery

Macklor Forest

Woollands Farm

The Nursery

Macklor Forest

Fenn's Wood

Woollands Farm

The Nursery

Macklor Forest

Fenn's Wood

Woollands Farm

The Nursery

Macklor Forest

Fenn's Wood

Woollands Farm

The Nursery

Macklor Forest

Fenn's Wood

Woollands Farm

The Nursery

Macklor Forest

Fenn's Wood

Woollands Farm

The Nursery

Macklor Forest

Fenn's Wood

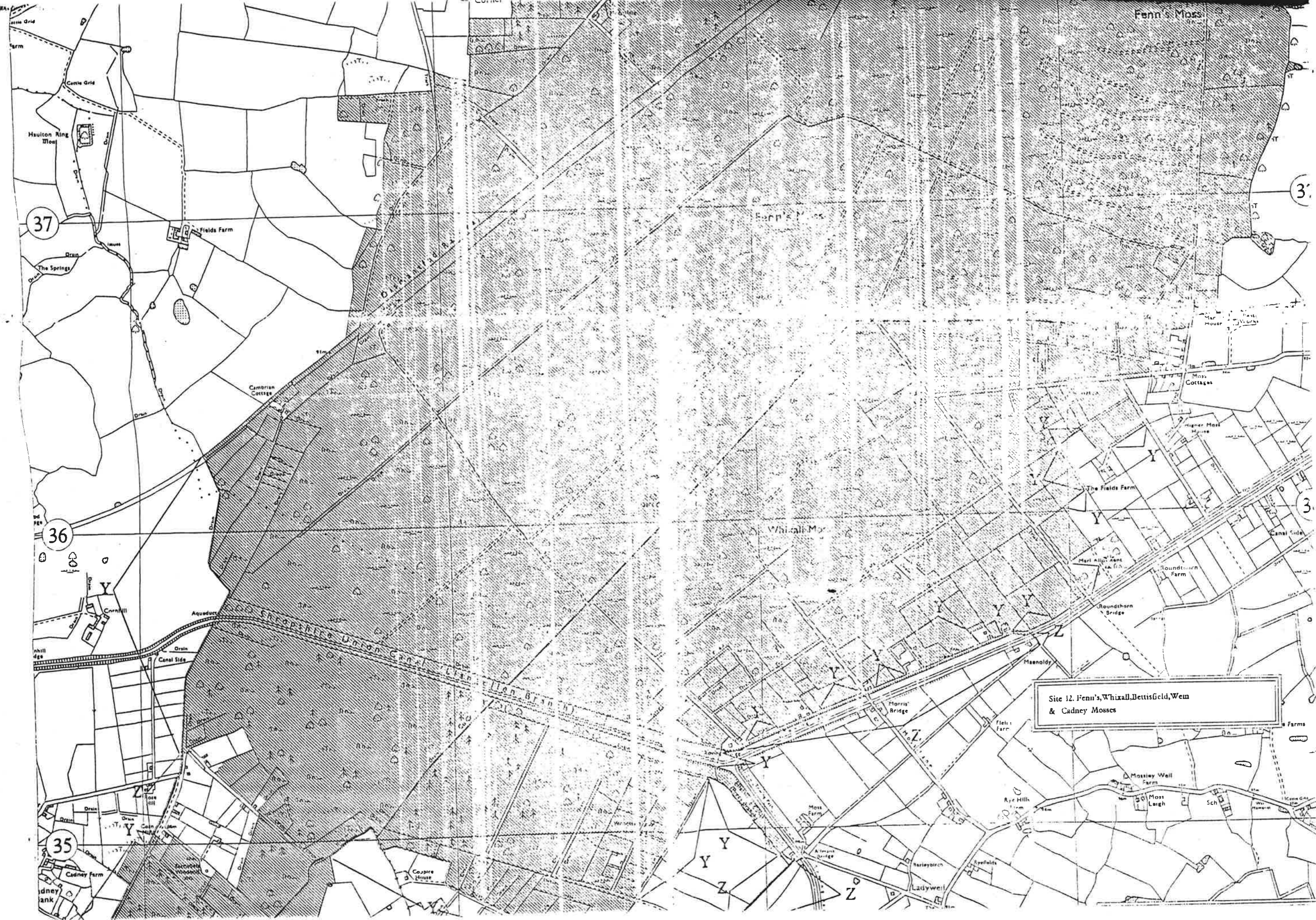
Woollands Farm

The Nursery

Macklor Forest

Fenn's Wood

Woollands Farm



Site 12. Fenn's, Whixall, Bettisfield, Wem & Cadney Mosses

37

36

35

3

3

3