

Note:  
Between A - B and F - G the boundary follows Mean Low Water mark and is liable to change.  
Between C - D and E - F the boundary follows the Lowest Astronomical Tide and is liable to change.

Note:  
The boundary shown is derived from larger scale mapping (Ordnance Survey Mastermap) and may not match the background detail on this map.

Note:  
The site excludes permanent structures such as bridges, slipways, jetties, hards and houseboats but includes any intertidal and sub-tidal habitats exposed beneath such man-made structures.

Ramsar Site  
**Humber Estuary**  
CITY OF KINGSTON UPON HULL, EAST RIDING OF YORKSHIRE,  
LINCOLNSHIRE, NORTH EAST LINCOLNSHIRE, NORTH LINCOLNSHIRE

Ramsar Site  
37987.80 Hectares

Ramsar Site Code: UK11031  
Version Number: 2  
Longitude: 00 03 25 E  
Latitude: 53 32 58 N  
Projection: British National Grid  
Area of Ramsar: 37987.80 Hectares

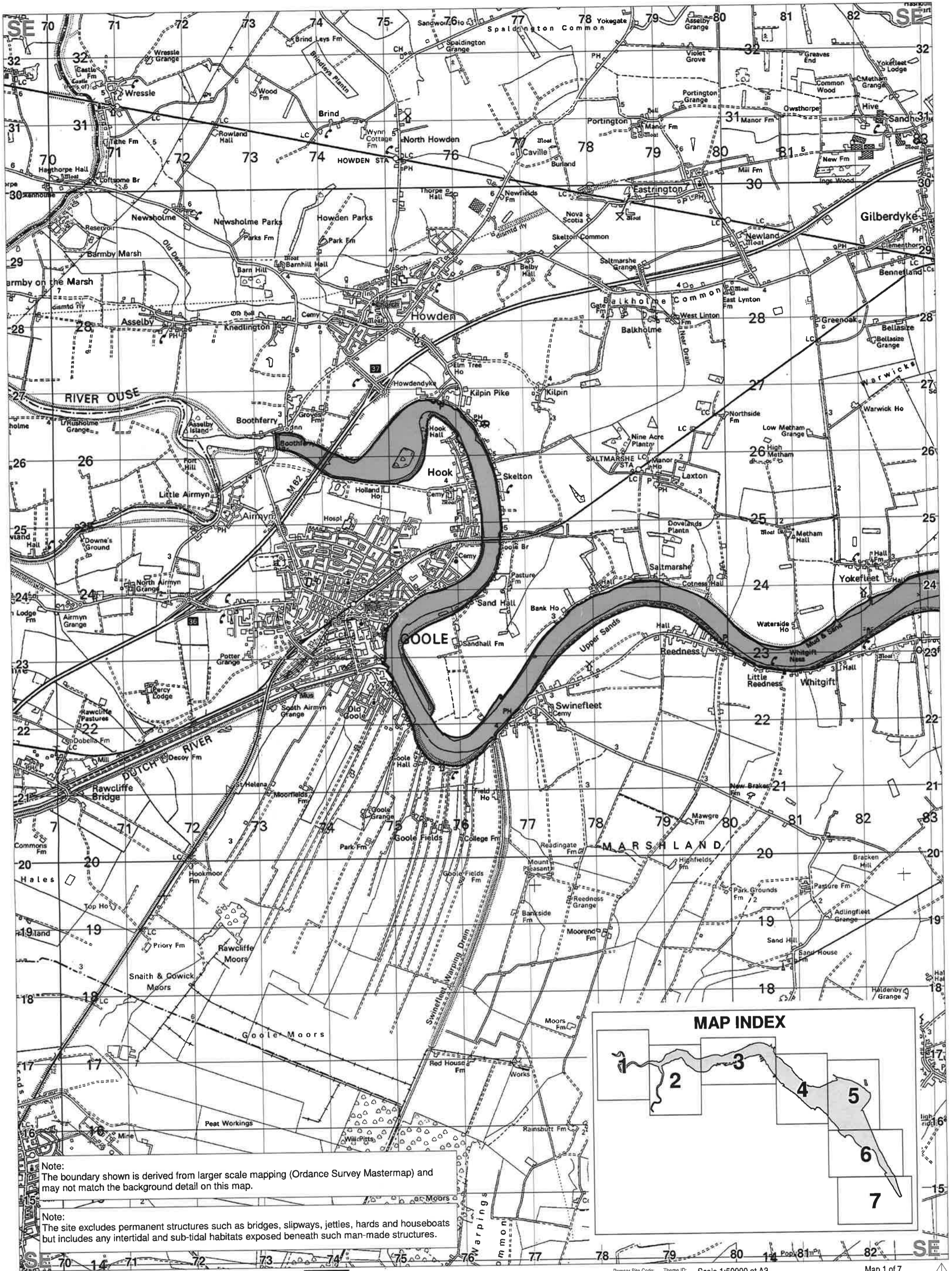
Theme ID: 1009832  
Grid Ref: TA363078  
Version: 20050610  
Plotted: 10/06/2007  
PlotID: 233

Scale 1:250000 at A3  
Map 1 of 1

0 5 10 15km  
0 12500yd.

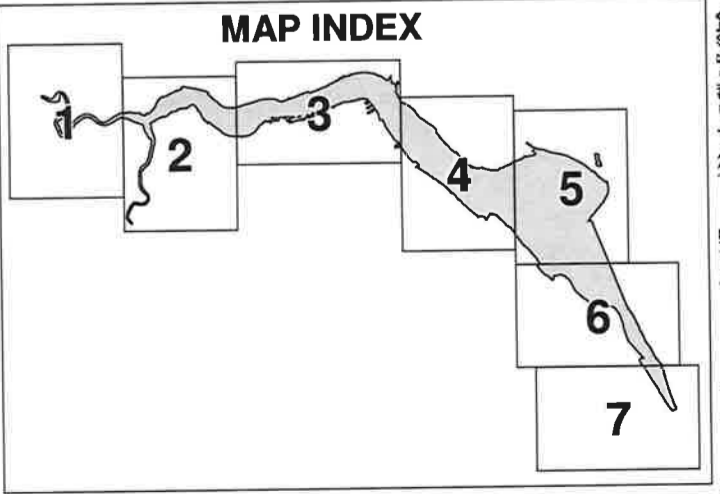
Wetland of International Importance, Ramsar Convention  
Designated by the Secretary of State for Environment,  
Food and Rural Affairs. Date: 31 August 2007  
This map is based upon Ordnance Survey material with the permission of  
Ordnance Survey on behalf of the Controller of Her Majesty's Stationery  
Office © Crown copyright. All Rights Reserved. Unauthorised reproduction  
infringes Crown copyright and may lead to prosecution or civil  
proceedings. Natural England 100046223, 2007 © Natural England 2007.





Note:  
The boundary shown is derived from larger scale mapping (Ordnance Survey Mastermap) and may not match the background detail on this map.

Note:  
The site excludes permanent structures such as bridges, slipways, jetties, hards and houseboats but includes any intertidal and sub-tidal habitats exposed beneath such man-made structures.



Ramsar Site  
**Humber Estuary**  
CITY OF KINGSTON UPON HULL, EAST RIDING OF YORKSHIRE,  
LINCOLNSHIRE, NORTH EAST LINCOLNSHIRE, NORTH LINCOLNSHIRE

Ramsar Site  
37987.80 Hectares

Ramsar Site Code: UK11031  
Version Number: 2  
Longitude: 00 03 25 E  
Latitude: 53 32 59 N  
Projection: British National Grid  
Area of Ramsar: 37987.80 Hectares

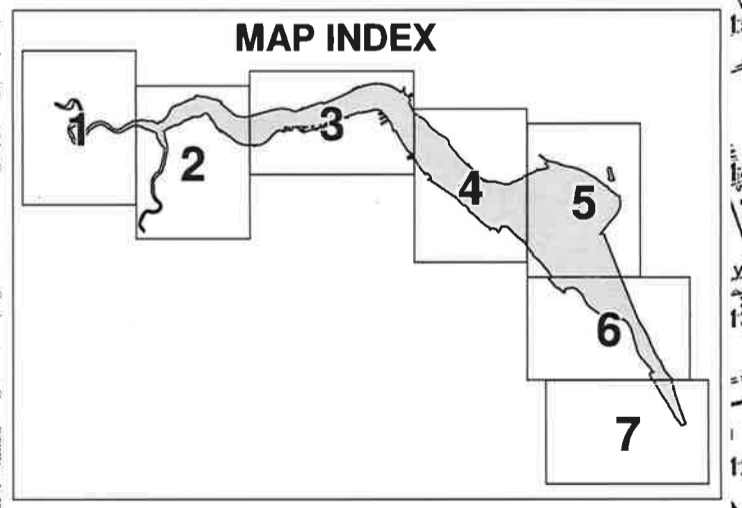
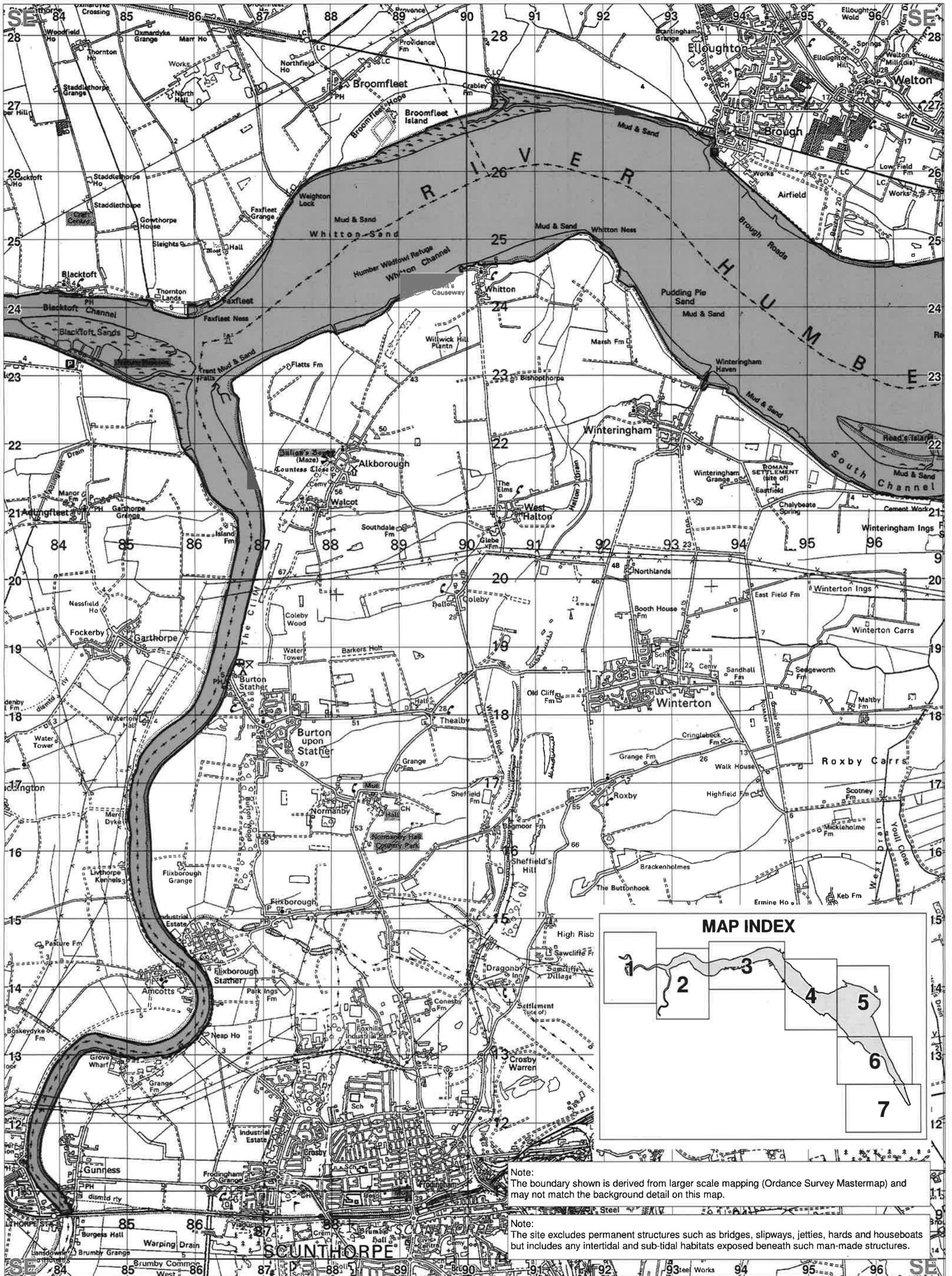
Theme ID: 1009832  
Grid Ref: TA363078  
Version: 20050610  
Plotted: 10/06/2007  
PlotID: 233

Scale 1:50000 at A3  
0 2500 5000 7500ft. 3km

Map 1 of 7

Wetland of International Importance, Ramsar Convention  
Designated by the Secretary of State for Environment,  
Food and Rural Affairs. Date: 31 August 2007  
This map is based upon Ordnance Survey material with the permission of  
Ordnance Survey on behalf of the Controller of Her Majesty's Stationery  
Office © Crown copyright. All Rights Reserved. Unauthorised reproduction  
infringes Crown copyright and may lead to prosecution or civil  
proceedings. Natural England 100046223. 2007 © Natural England 2007.

NATURAL ENGLAND



Note:  
The boundary shown is derived from larger scale mapping (Ordnance Survey Mastermap) and may not match the background detail on this map.

Note:  
The site excludes permanent structures such as bridges, slipways, jetties, hards and houseboats but includes any intertidal and sub-tidal habitats exposed beneath such man-made structures.

Ramsar Site  
**Humber Estuary**  
CITY OF KINGSTON UPON HULL, EAST RIDING OF YORKSHIRE,  
LINCOLNSHIRE, NORTH EAST LINCOLNSHIRE, NORTH LINCOLNSHIRE

Ramsar Site  
37987.80 Hectares

Ramsar Site Code: UK11031  
Version Number: 2  
Longitude: 00 03 25 E  
Latitude: 53 32 59 N  
Projection: British National Grid  
Area of Ramsar: 37987.80 Hectares

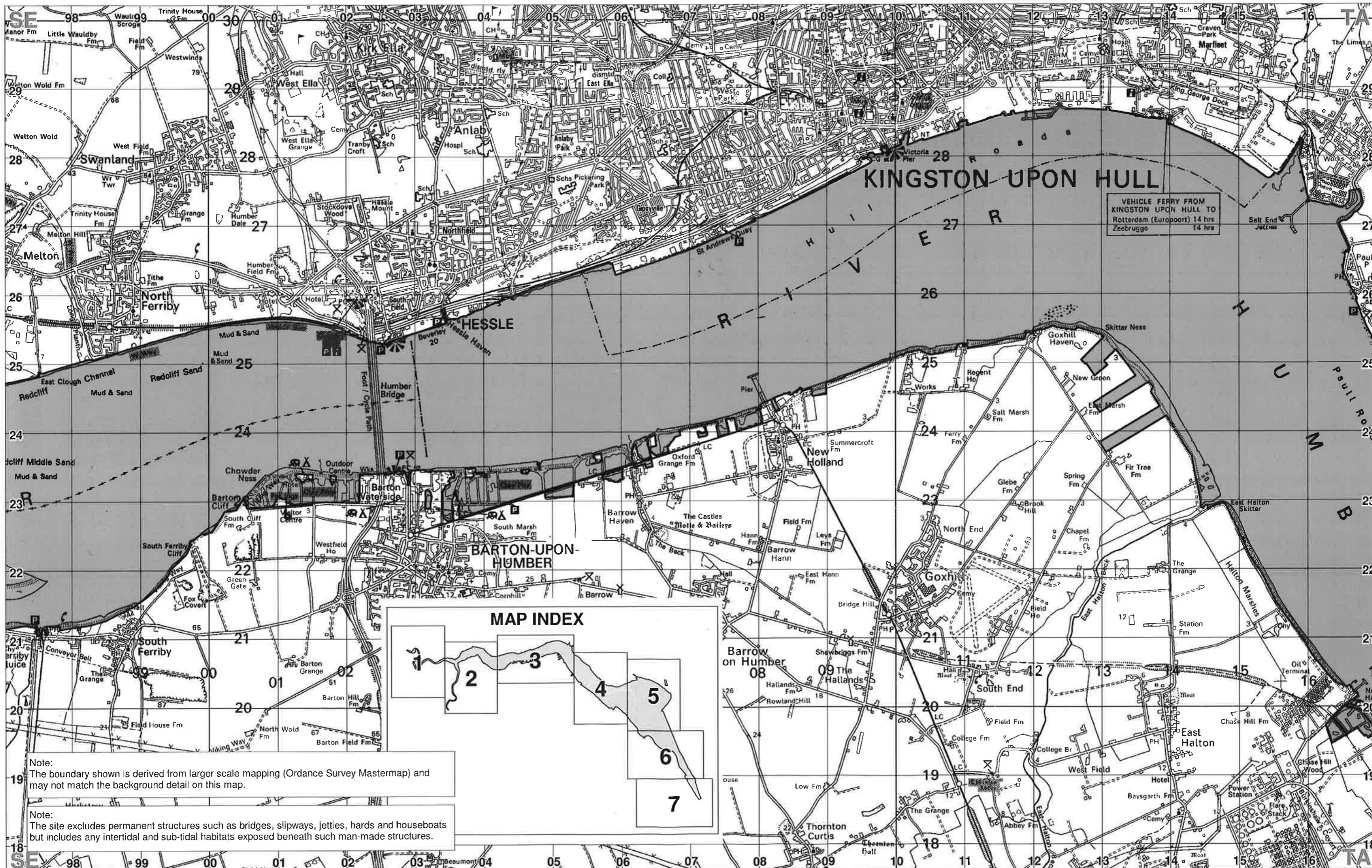
Theme ID: 1009832  
Grid Ref: TA363078  
Version: 20050610  
Plot date: 10/06/2007  
PlotID: 233

Scale 1:50000 at A3  
Map 2 of 7

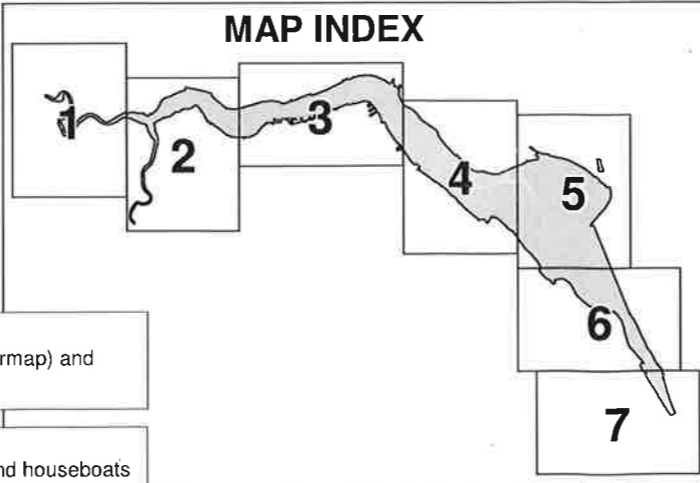
0 2500 5000 7500ft.  
0 2 3km

Wetland of International Importance, Ramsar Convention  
Designated by the Secretary of State for Environment,  
Food and Rural Affairs. Date: 31 August 2007  
This map is based upon Ordnance Survey material with the permission of  
Ordnance Survey on behalf of the Controller of Her Majesty's Stationery  
Office © Crown copyright. All Rights Reserved. Unauthorised reproduction  
infringes Crown copyright and may lead to prosecution or civil  
proceedings. Natural England 100046223, 2007 © Natural England 2007.

**NATURAL ENGLAND**



VEHICLE FERRY FROM  
KINGSTON UPON HULL TO  
Rotterdam (Europort) 14 hrs  
Zebrugge 14 hrs



Note:  
The boundary shown is derived from larger scale mapping (Ordnance Survey Mastermap) and may not match the background detail on this map.

Note:  
The site excludes permanent structures such as bridges, slipways, jetties, hard and houseboats but includes any intertidal and sub-tidal habitats exposed beneath such man-made structures.

Ramsar Site  
**Humber Estuary**  
CITY OF KINGSTON UPON HULL, EAST RIDING OF YORKSHIRE,  
LINCOLNSHIRE, NORTH EAST LINCOLNSHIRE, NORTH LINCOLNSHIRE


Ramsar Site  
37987.80 Hectares

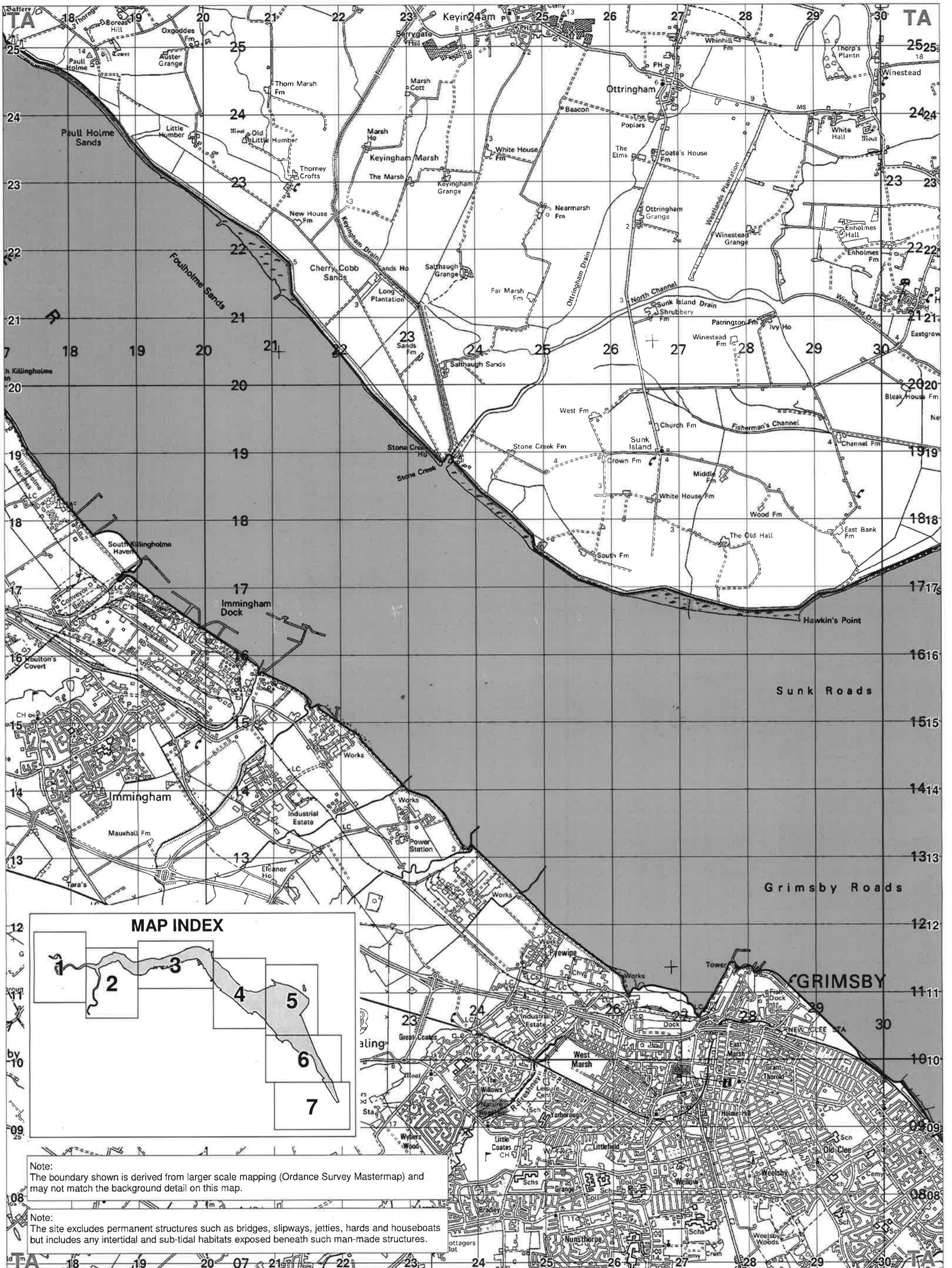
Ramsar Site Code: UK11031  
Version Number: 2  
Longitude: 00 03 25 E  
Latitude: 53 32 59 N  
Projection: British National Grid  
Area of Ramsar: 37987.80 Hectares

Theme ID: 1005832  
Grid Ref: TA363078  
Version: 20050610  
Plotted: 10/06/2007  
PlotID: 233


Scale 1:50000 at A3  
Map 3 of 7

Wetland of International Importance, Ramsar Convention  
Designated by the Secretary of State for Environment,  
Food and Rural Affairs. Date: 31 August 2007  
This map is based upon Ordnance Survey material with the permission of  
Ordnance Survey on behalf of the Controller of Her Majesty's Stationery  
Office © Crown copyright. All Rights Reserved. Unauthorised reproduction  
infringes Crown copyright and may lead to prosecution or civil  
proceedings. Natural England 100046223, 2007 © Natural England 2007.





Ramsar Site  
**Humber Estuary**  
 CITY OF KINGSTON UPON HULL, EAST RIDING OF YORKSHIRE,  
 LINCOLNSHIRE, NORTH EAST LINCOLNSHIRE, NORTH LINCOLNSHIRE

 Ramsar Site  
 37987.80 Hectares

Ramsar Site Code: UK11031  
 Theme ID: 1009832  
 Version Number: 2  
 Grid Ref: TA363078  
 Longitude: 00 03 25 E  
 Latitude: 53 32 59 N  
 Projection: British National Grid  
 Area of Ramsar: 37987.80 Hectares

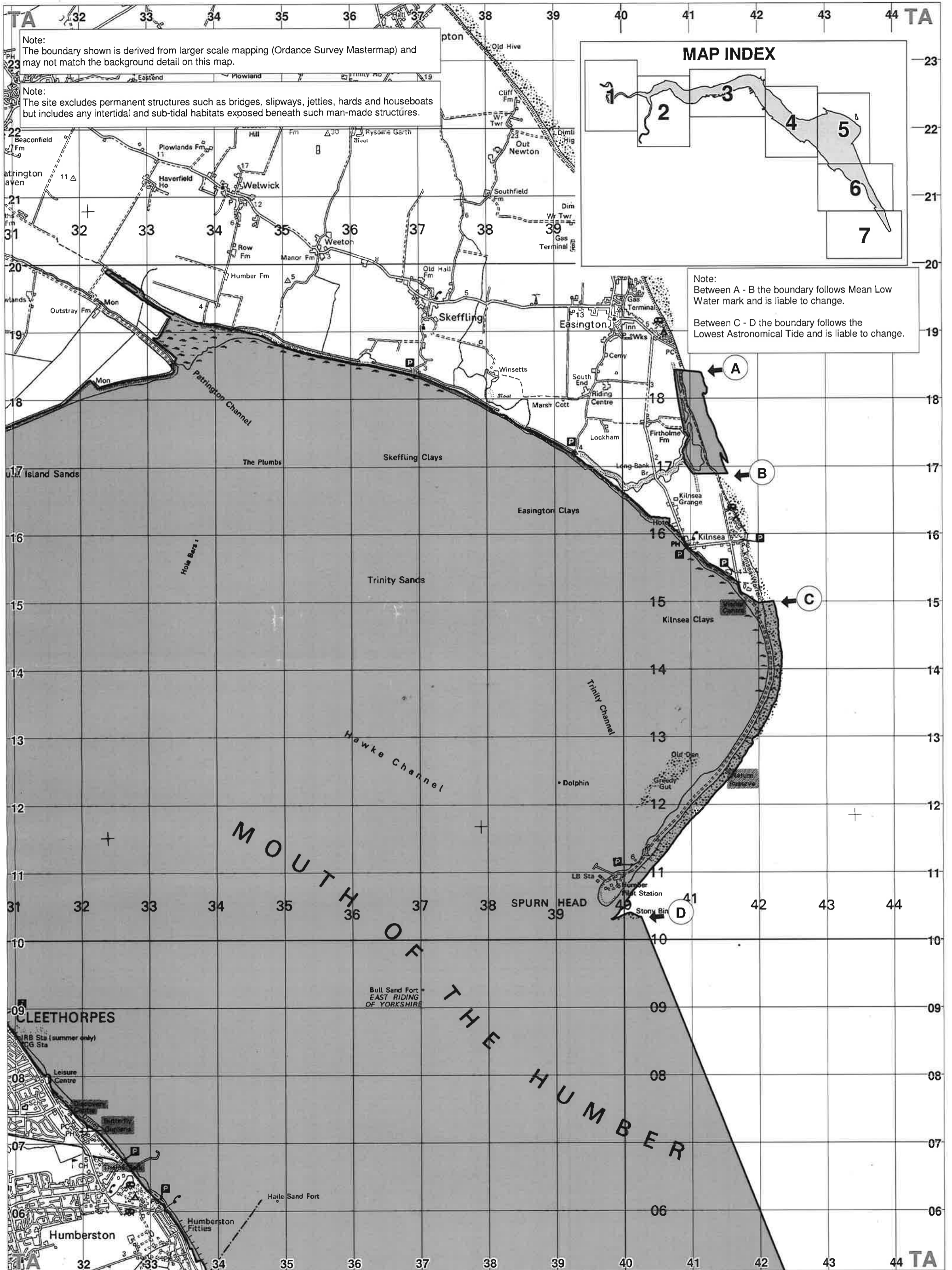
Scale 1:50000 at A3  
 Map 4 of 7

Wetland of International Importance, Ramsar Convention  
 Designated by the Secretary of State for Environment,  
 Food and Rural Affairs. Date: 31 August 2007  
 This map is based upon Ordnance Survey material with the permission of  
 Ordnance Survey on behalf of the Controller of Her Majesty's Stationery  
 Office © Crown copyright. All Rights Reserved. Unauthorised reproduction  
 infringes Crown copyright and may lead to prosecution or civil  
 proceedings. Natural England 100046223, 2007 © Natural England 2007.



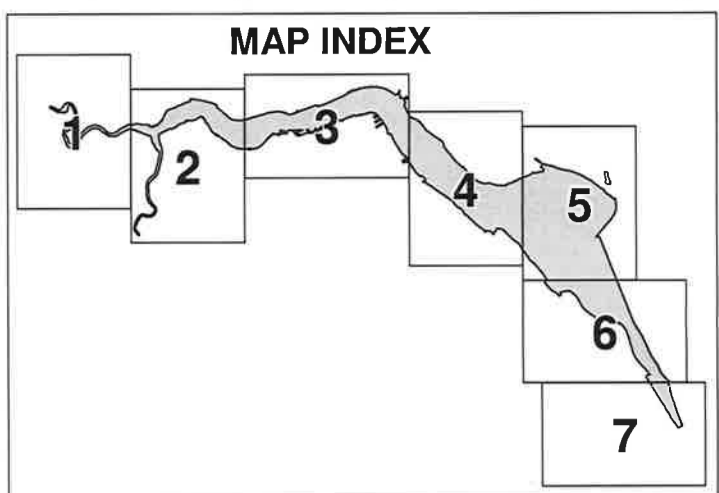
Note:  
 The boundary shown is derived from larger scale mapping (Ordnance Survey Mastermap) and  
 may not match the background detail on this map.

Note:  
 The site excludes permanent structures such as bridges, slipways, jetties, hards and houseboats  
 but includes any intertidal and sub-tidal habitats exposed beneath such man-made structures.



Note:  
The boundary shown is derived from larger scale mapping (Ordnance Survey Mastermap) and may not match the background detail on this map.

Note:  
The site excludes permanent structures such as bridges, slipways, jetties, hard and houseboats but includes any intertidal and sub-tidal habitats exposed beneath such man-made structures.



Note:  
Between A - B the boundary follows Mean Low Water mark and is liable to change.  
Between C - D the boundary follows the Lowest Astronomical Tide and is liable to change.

Ramsar Site  
**Humber Estuary**  
CITY OF KINGSTON UPON HULL, EAST RIDING OF YORKSHIRE,  
LINCOLNSHIRE, NORTH EAST LINCOLNSHIRE, NORTH LINCOLNSHIRE

Ramsar Site  
37987.80 Hectares

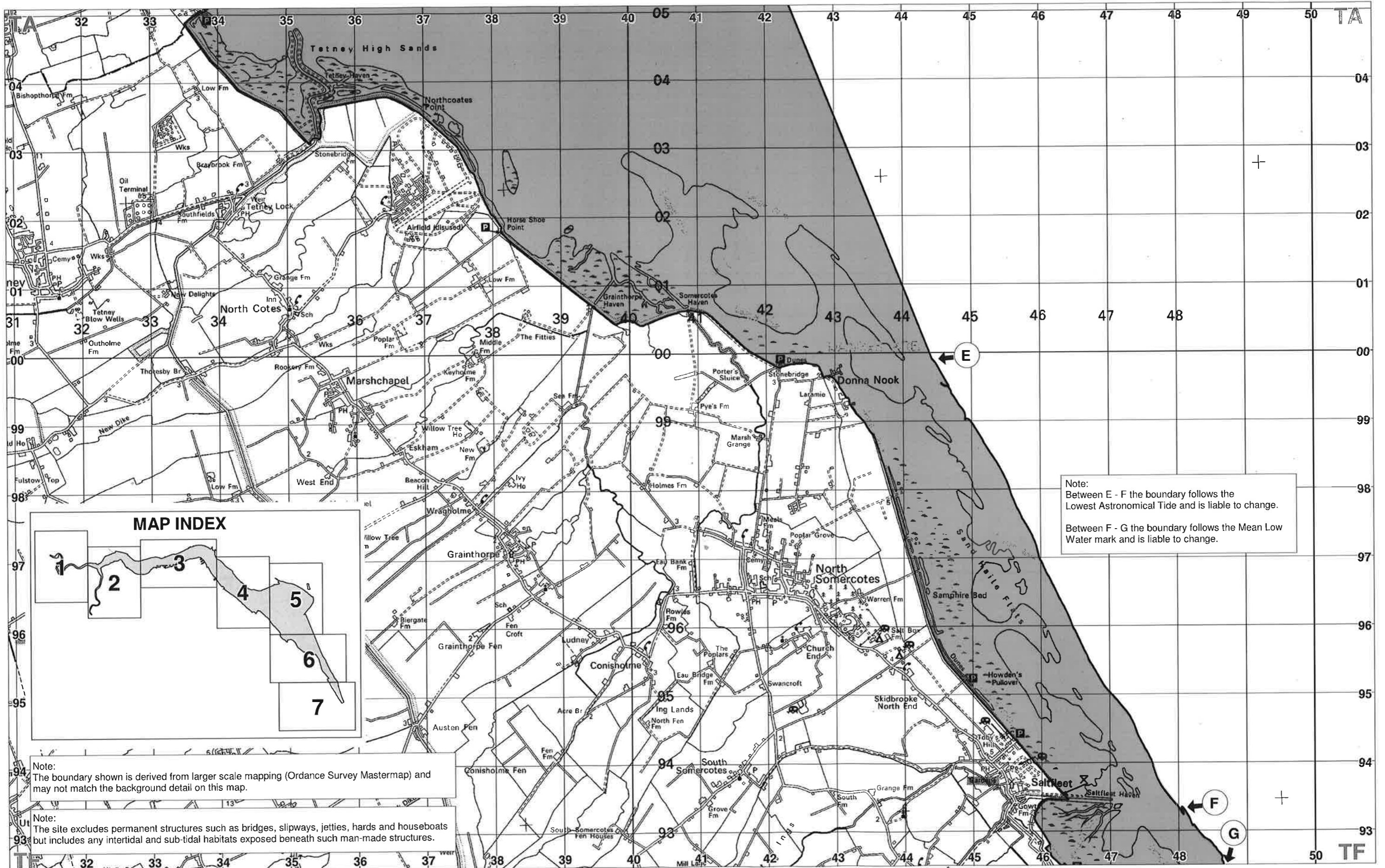
Ramsar Site Code: UK11031  
Version Number: 2  
Longitude: 00 03 25 E  
Latitude: 53 32 59 N  
Projection: British National Grid  
Area of Ramsar: 37987.80 Hectares

Theme ID: 1009832  
Grid Ref: TA363078  
Version: 20050610  
Plotted: 10/06/2007  
Plot/D: 233

Scale 1:50000 at A3  
Map 5 of 7

Wetland of International Importance, Ramsar Convention  
Designated by the Secretary of State for Environment,  
Food and Rural Affairs. Date: 31 August 2007  
This map is based upon Ordnance Survey material with the permission of  
Ordnance Survey on behalf of the Controller of Her Majesty's Stationary  
Office © Crown copyright. All Rights Reserved. Unauthorised reproduction  
infringes Crown copyright and may lead to prosecution or civil  
proceedings. Natural England 100046223, 2007 © Natural England 2007.

NATURAL ENGLAND



Note:  
 Between E - F the boundary follows the  
 Lowest Astronomical Tide and is liable to change.  
 Between F - G the boundary follows the Mean Low  
 Water mark and is liable to change.

Note:  
 The boundary shown is derived from larger scale mapping (Ordnance Survey Mastermap) and  
 may not match the background detail on this map.

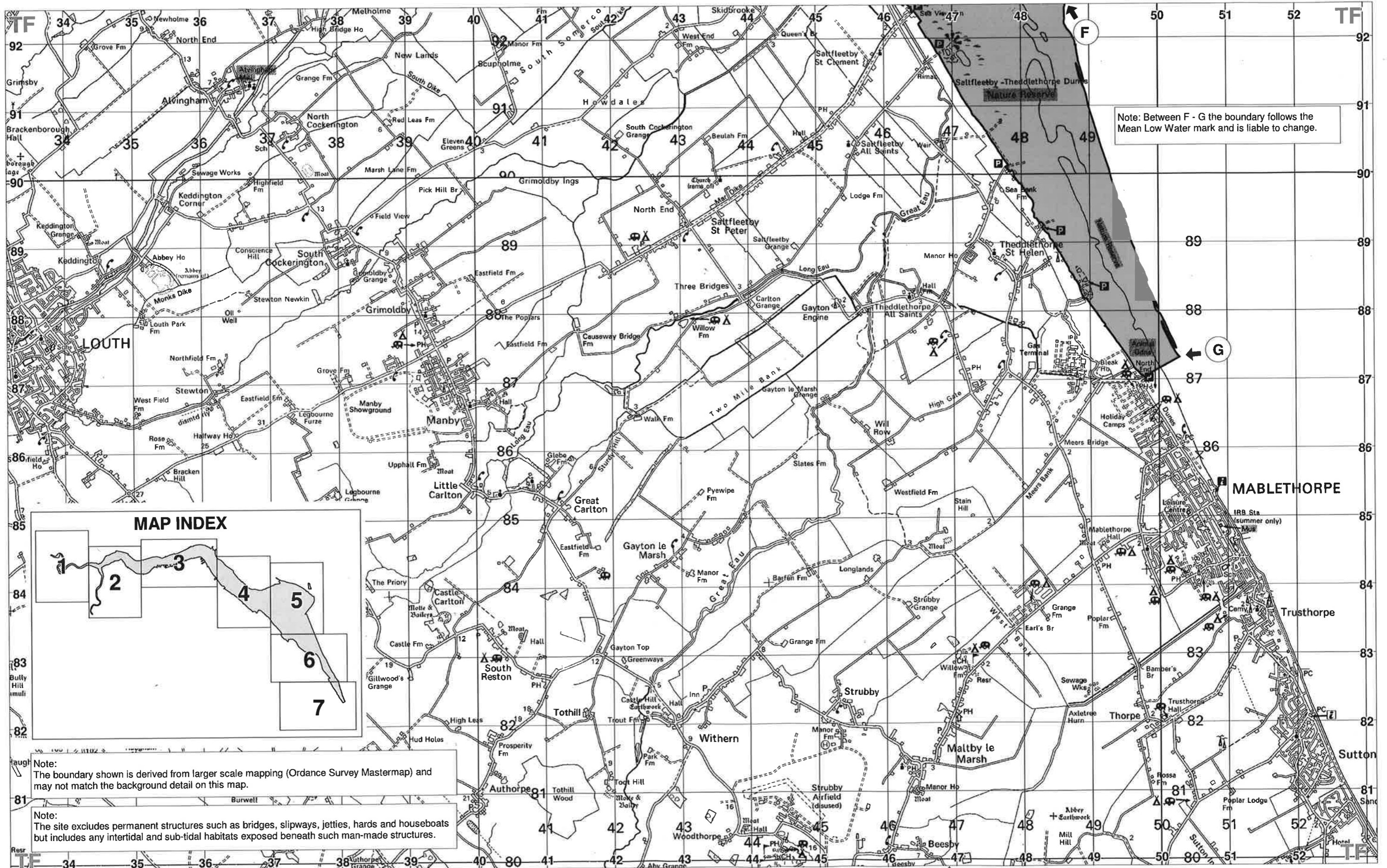
Note:  
 The site excludes permanent structures such as bridges, slipways, jetties, hards and houseboats  
 but includes any intertidal and sub-tidal habitats exposed beneath such man-made structures.

Ramsar Site  
**Humber Estuary**  
 CITY OF KINGSTON UPON HULL, EAST RIDING OF YORKSHIRE,  
 LINCOLNSHIRE, NORTH EAST LINCOLNSHIRE, NORTH LINCOLNSHIRE

Ramsar Site  
 37987.80 Hectares

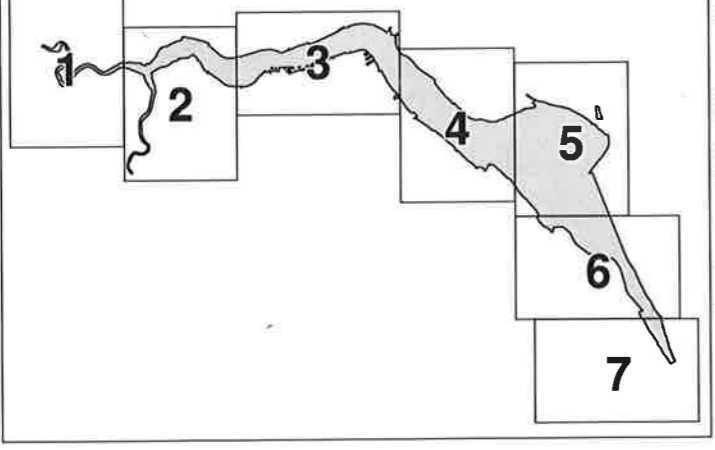
Ramsar Site Code: UK11031  
 Theme ID: 1009832  
 Version Number: 2  
 Grid Ref: TA363078  
 Longitude: 00 03 25 E  
 Version: 20050610  
 Latitude: 53 32 59 N  
 Plotted: 10/06/2007  
 Projection: British National Grid  
 PlotID: 233  
 Area of Ramsar: 37987.80 Hectares  
 Scale 1:50000 at A3  
 Map 6 of 7  
 Grid North  
 0 2500 5000 7500ft.  
 3km  
 Welland of International Importance, Ramsar Convention  
 Designated by the Secretary of State for Environment,  
 Food and Rural Affairs. Date: 31 August 2007  
 This map is based upon Ordnance Survey material with the permission of  
 Ordnance Survey on behalf of the Controller of Her Majesty's Stationery  
 Office © Crown copyright. All Rights Reserved. Unauthorised reproduction  
 infringes Crown copyright and may lead to prosecution or civil  
 proceedings. Natural England 100048223, 2007 © Natural England 2007.





Note: Between F - G the boundary follows the Mean Low Water mark and is liable to change.

**MAP INDEX**



Note:  
The boundary shown is derived from larger scale mapping (Ordnance Survey Mastermap) and may not match the background detail on this map.

Note:  
The site excludes permanent structures such as bridges, slipways, jetties, hards and houseboats but includes any intertidal and sub-tidal habitats exposed beneath such man-made structures.

Ramsar Site  
**Humber Estuary**  
 CITY OF KINGSTON UPON HULL, EAST RIDING OF YORKSHIRE,  
 LINCOLNSHIRE, NORTH EAST LINCOLNSHIRE, NORTH LINCOLNSHIRE

Ramsar Site Code: UK11031  
 Theme ID: 1009832  
 Version Number: 2  
 Longitude: 00 03 25 E  
 Latitude: 53 32 59 N  
 Projection: British National Grid  
 Area of Ramsar: 37987.80 Hectares

Scale 1:50000 at A3  
 Map 7 of 7  
 Grid North

Welland of International Importance, Ramsar Convention  
 Designated by the Secretary of State for Environment,  
 Food and Rural Affairs. Date: 31 August 2007.  
 This map is based upon Ordnance Survey material with the permission of  
 Ordnance Survey on behalf of the Controller of Her Majesty's Stationery  
 Office © Crown copyright. All Rights Reserved. Unauthorised reproduction  
 infringes Crown copyright and may lead to prosecution or civil  
 proceedings. Natural England 100046223, 2007 © Natural England 2007.

