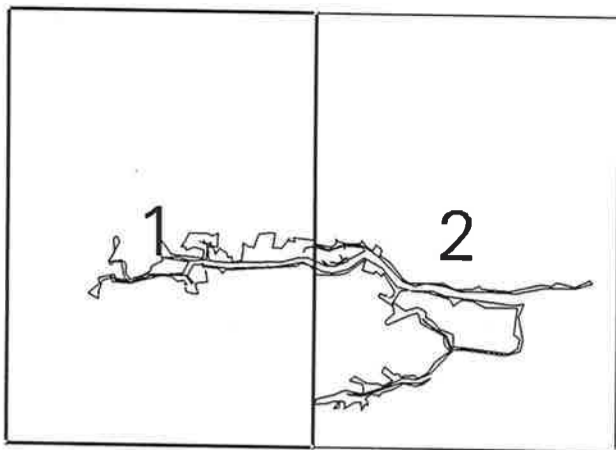


Map Index



Nature Conservancy Council for England
ENGLISH NATURE Ramsar site

Crouch and Roach Estuaries (Mid-Essex Coast Phase 3)

Ramsar site
 — Site of Special Scientific Interest (if not coincident)

EC site code: 7UK085
 Longitude: 00:40:10E
 Latitude: 51:38:16N
 Area of Ramsar site: 1735.58ha

Version number: 2
 Projection: British National Grid

Scale 1:50000
 0 3 kilometres
 0 2 miles

Map: 1 of 2

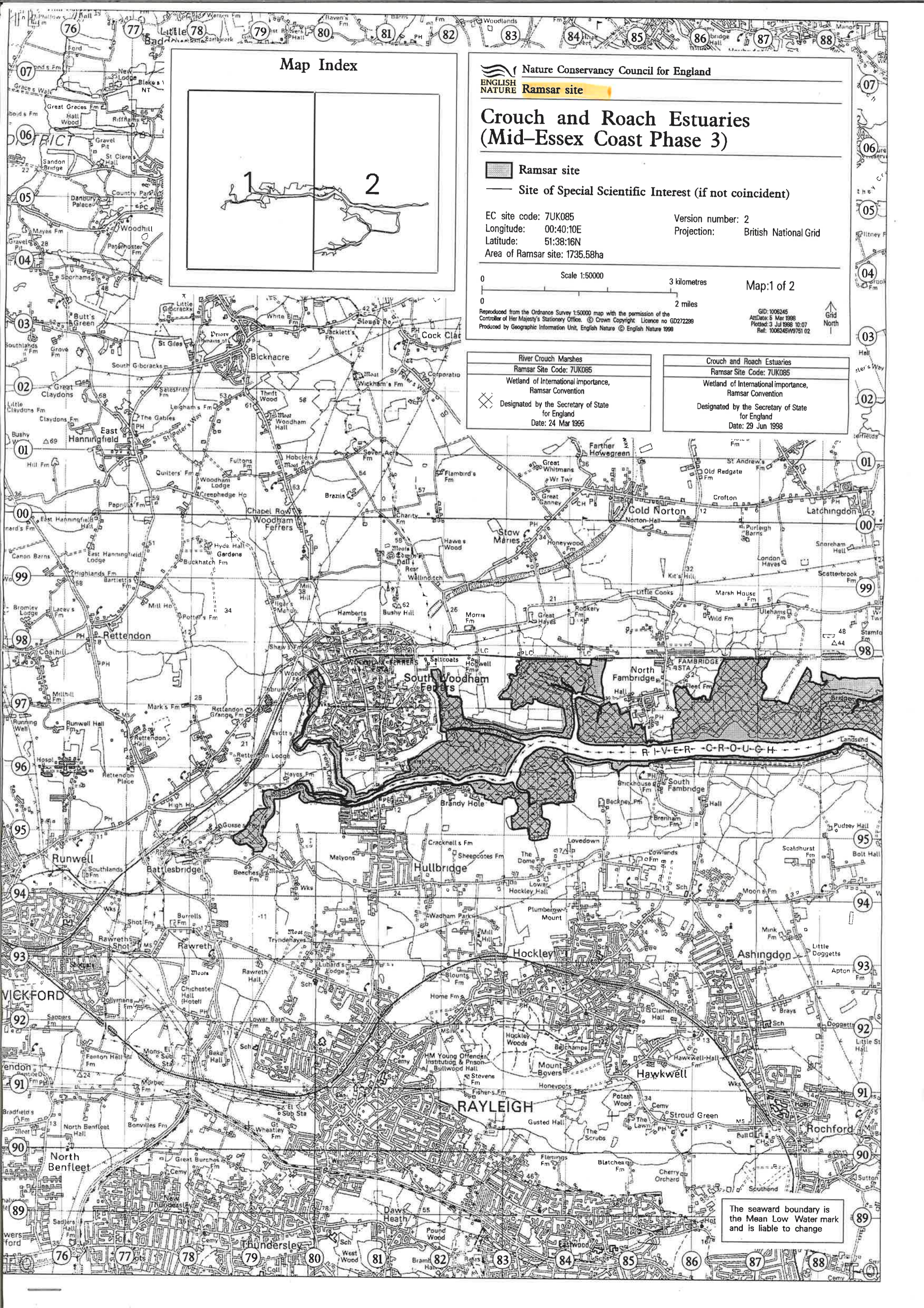
Reproduced from the Ordnance Survey 1:50000 map with the permission of the Controller of Her Majesty's Stationary Offices. © Crown Copyright. Licence no GD272299. Produced by Geographic Information Unit, English Nature © English Nature 1998

GID: 1006245
 AttDate: 5 Mar 1998
 Plotted: 3 Jul 1998 10:07
 Ref: 1006245/9751 02

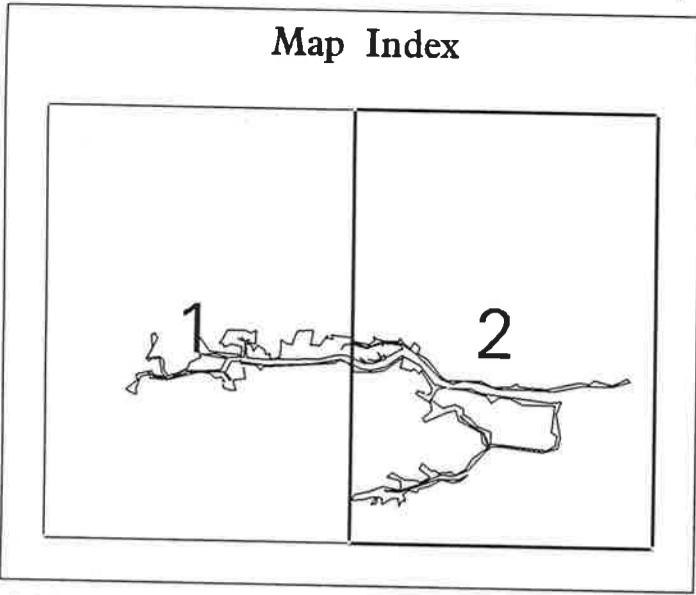


River Crouch Marshes
 Ramsar Site Code: 7UK085
 Wetland of International importance,
 Ramsar Convention
 Designated by the Secretary of State
 for England
 Date: 24 Mar 1995

Crouch and Roach Estuaries
 Ramsar Site Code: 7UK085
 Wetland of International importance,
 Ramsar Convention
 Designated by the Secretary of State
 for England
 Date: 29 Jun 1998



The seaward boundary is the Mean Low Water mark and is liable to change



Nature Conservancy Council for England
ENGLISH NATURE Ramsar site

Crouch and Roach Estuaries (Mid-Essex Coast Phase 3)

- Ramsar site
- Site of Special Scientific Interest (if not coincident)

EC site code: 7UK085 Version number: 2
 Longitude: 00:40:10E Projection: British National Grid
 Latitude: 51:38:16N
 Area of Ramsar site: 1735.58ha

Scale 1:50000 3 kilometres 2 miles

Map: 2 of 2

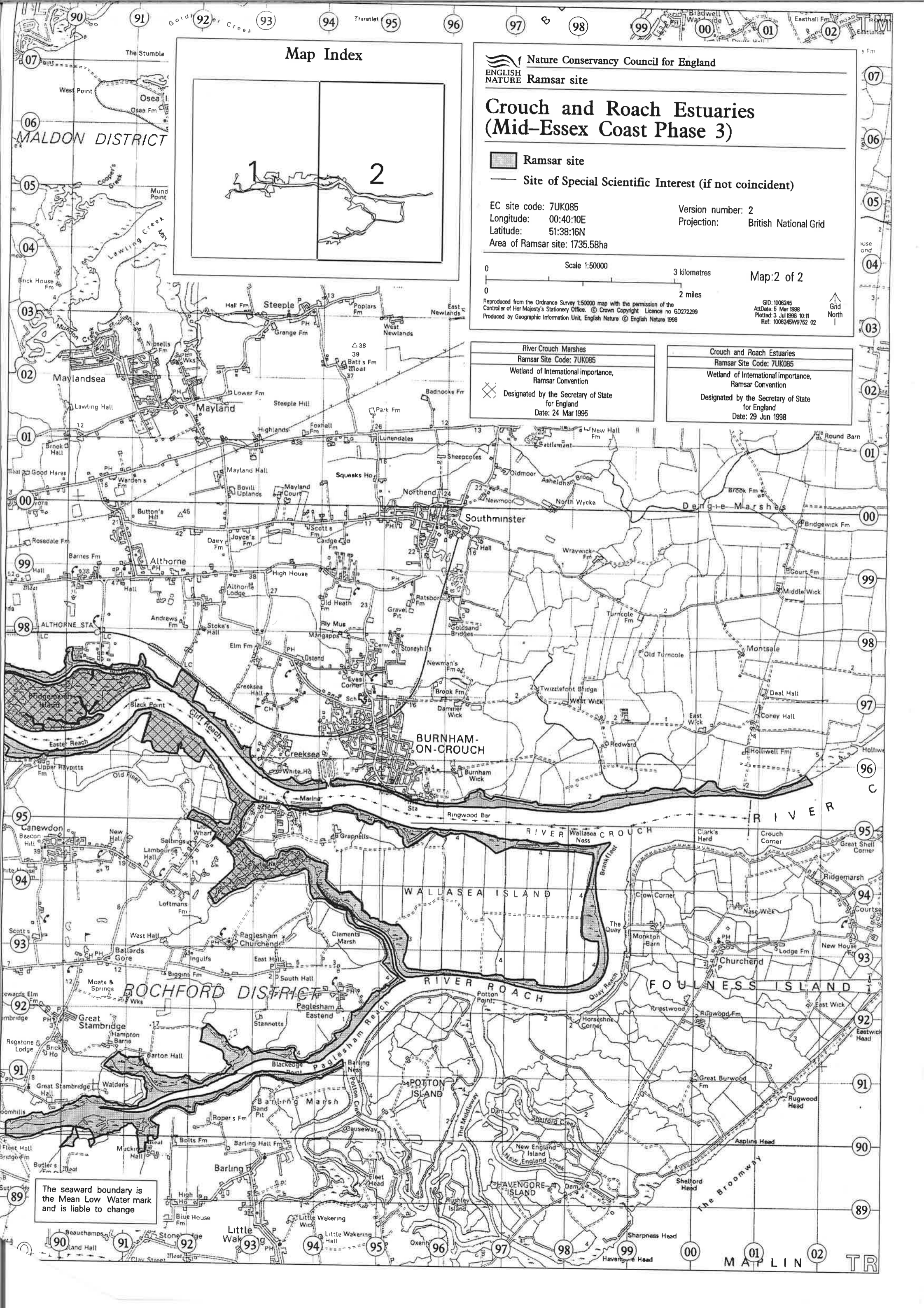
Reproduced from the Ordnance Survey 1:50000 map with the permission of the Controller of Her Majesty's Stationery Office. © Crown Copyright Licence no GD272299
 Produced by Geographic Information Unit, English Nature © English Nature 1998

GID: 1006245
 AtDate: 5 Mar 1998
 Plotted: 3 Jul 1998 10:11
 Ref: 1006245W9752 02

Grid North ↑

River Crouch Marshes
 Ramsar Site Code: 7UK085
 Wetland of International importance,
 Ramsar Convention
 Designated by the Secretary of State
 for England
 Date: 24 Mar 1995

Crouch and Roach Estuaries
 Ramsar Site Code: 7UK085
 Wetland of International importance,
 Ramsar Convention
 Designated by the Secretary of State
 for England
 Date: 29 Jun 1998



The seaward boundary is the Mean Low Water mark and is liable to change