


North East Coll Lochs and Moors SSSI


Wetland of International Importance,
Ramsar Convention
Designated by the
Secretary of State for Scotland
on 31st march 1995


Coll

SCOTTISH NATURAL HERITAGE




EC Site Code UK13008

Ramsar site show thus: 

SSSI boundary shown thus: 

Longitude: 6° 30' 05" W
Latitude: 56° 39' 16" N
Area of Ramsar site: 2208.52 ha

Scale 1:25000



Map 1 of 1
Version number 2 (12/01/05)
Projection: British National Grid
Based upon Ordnance Survey data with the permission of Her Majesty's stationery Office.
© Crown copyright licence number 100017908

FERRY SHIP
Oban
Tiree