



Wetland of International Importance,
Ramsar Convention
Designated by the Secretary of State
for Scotland
on 27th November 1995


Loch of Strathbeg

EC Site Code: UK13041

Ramsar site shown thus: 


SSSI Boundary shown thus: 


Longitude: 01° 53' 00" W
Latitude: 57° 37' 24" N
Area of Ramsar site: 615.94 ha
Scale 1:25000



Map 1 of 1
Version Number 5 (03/02/05)
Projection: British National Grid
Based upon Ordnance Survey data with the permission of the
Controller of Her Majesty's Stationery Office © Crown copyright.
Licence no. 100017908.

SCOTTISH NATURAL HERITAGE





The seaward boundary of the
Ramsar site is the
Mean Low Water Springs

RATTRAY