


Wetland of International Importance,
 Ramsar Convention
 Designated by the Secretary of State
 for Scotland
 on 27th November 1995


Westwater


EC Site Code: UK13060

Ramsar site shown thus: 

The Ramsar site is coincident with the SSSI

Longitude: 03° 24' 30" W
 Latitude: 55° 45' 30" N
 Area of Ramsar site: 49.77 ha
 Scale 1:10000





Map 1 of 1
 Version Number 3 (13/01/2005)
 Projection: British National Grid
 Based upon Ordnance Survey data with the permission of the Controller of Her Majesty's Stationery Office © Crown copyright.
 Licence no. 100017908.



11

12