

Nature Conservancy Council for England
ENGLISH NATURE Special Protection Area and Ramsar Site

Mersey Estuary


Merseyside / Cheshire

5004.42 ha
 Map 1

▨ SPA and Ramsar Site

Date designated: 20 December 1995

Scale 1:15 000



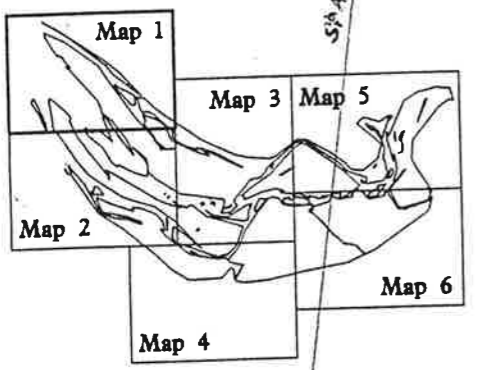
© English Nature 1996

Reproduced from the Ordnance Survey 1:10 000 map with the permission of the Controller of Her Majesty's Stationery Office. © Crown Copyright
 Prepared by Geographic Information Unit, English Nature

INT: ZC513AD1

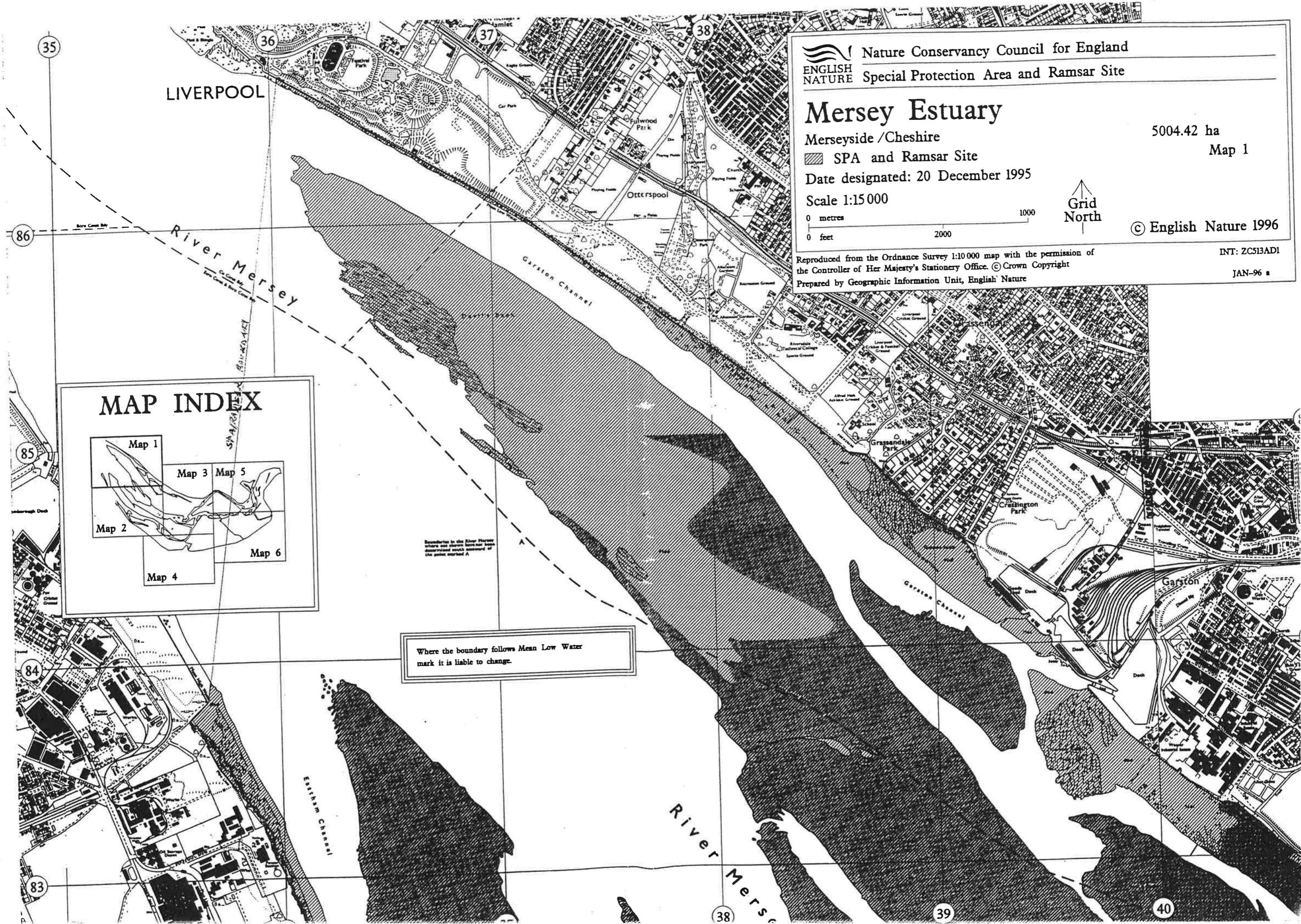
JAN-96 ■

MAP INDEX



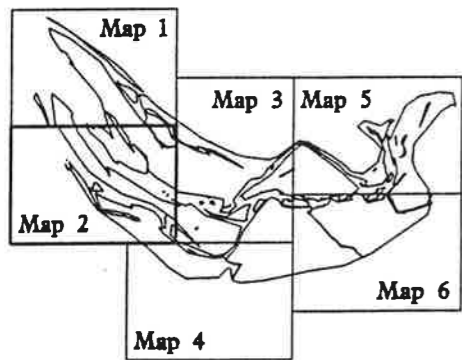
Boundaries in the River Mersey where not shown have the same generalised reach as shown of the point marked A


Where the boundary follows Mean Low Water mark it is liable to change.



Where the boundary follows Mean Low Water mark it is liable to change.

MAP INDEX



 Nature Conservancy Council for England
ENGLISH NATURE Special Protection Area and Ramsar Site

Mersey Estuary

Merseyside / Cheshire

5004.42 ha

 SPA and Ramsar Site

Map 2

Date designated: 20 December 1995

Scale 1:15 000

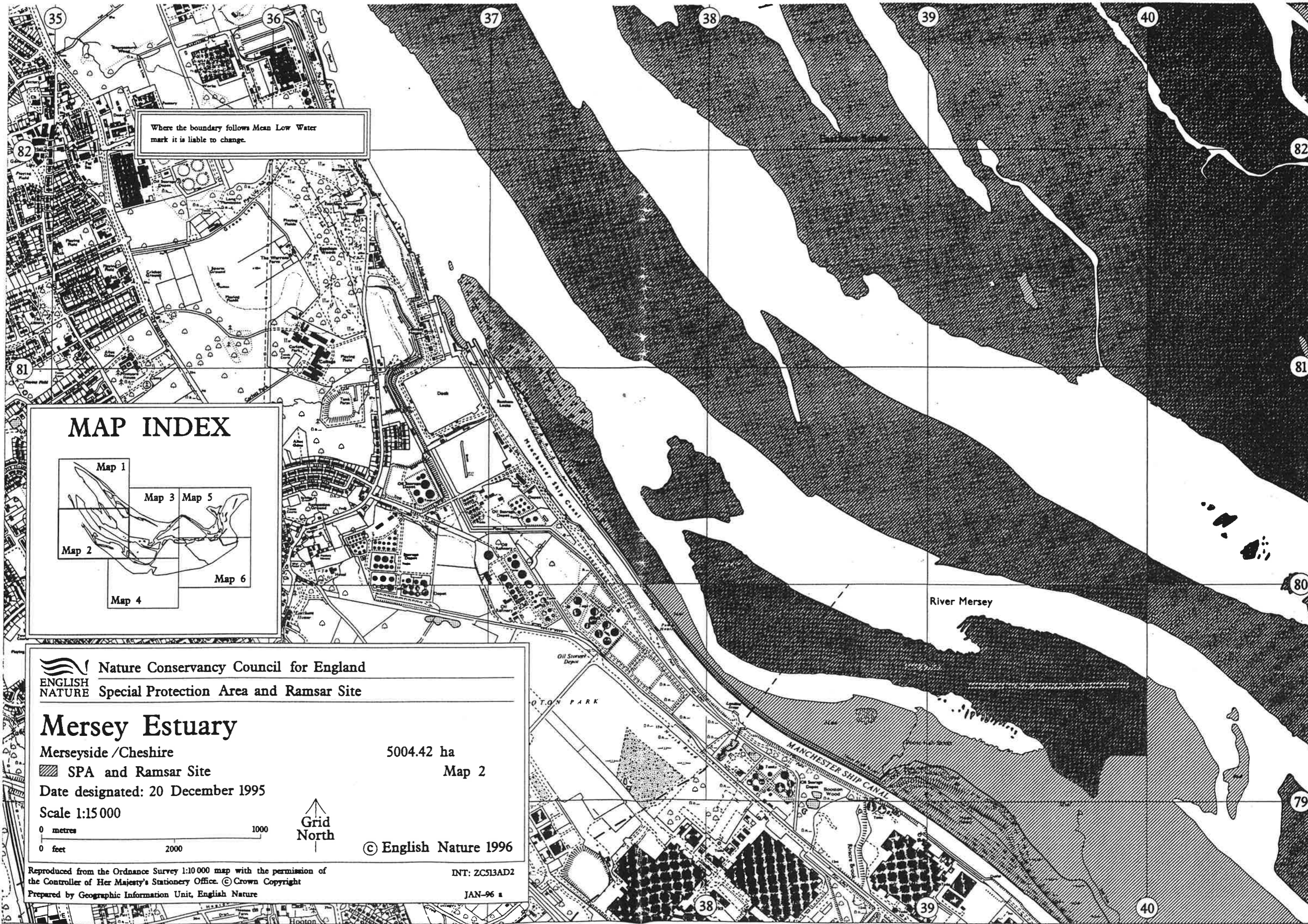


© English Nature 1996

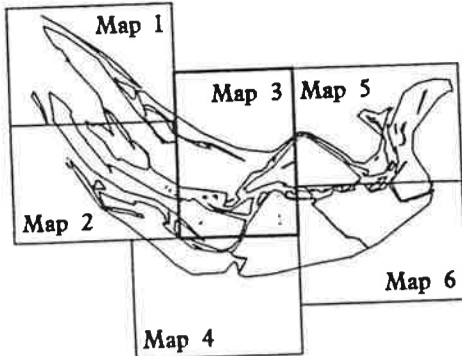
Reproduced from the Ordnance Survey 1:10 000 map with the permission of the Controller of Her Majesty's Stationery Office. © Crown Copyright
Prepared by Geographic Information Unit, English Nature

INT: ZC513AD2

JAN-96 a



MAP INDEX



Nature Conservancy Council for England

Special Protection Area and Ramsar Site

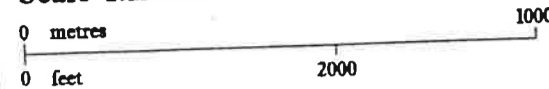
Mersey Estuary

Merseyside / Cheshire

SPA and Ramsar Site

Date designated: 20 December 1995

Scale 1:15 000



5004.42 ha

Map 3

© English Nature 1996

INT: ZCS13AD3


JAN-96 a

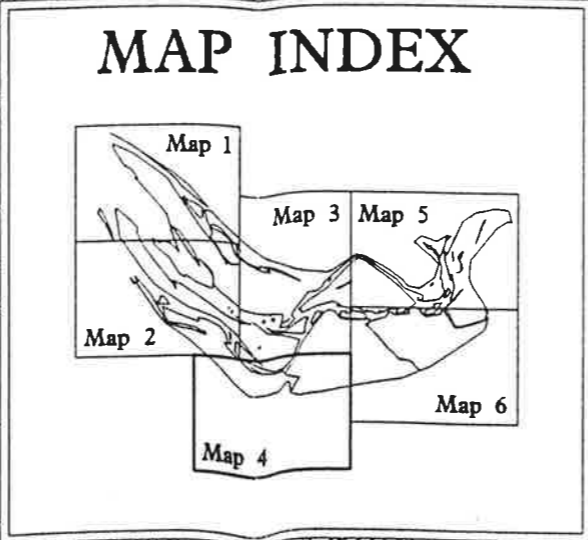
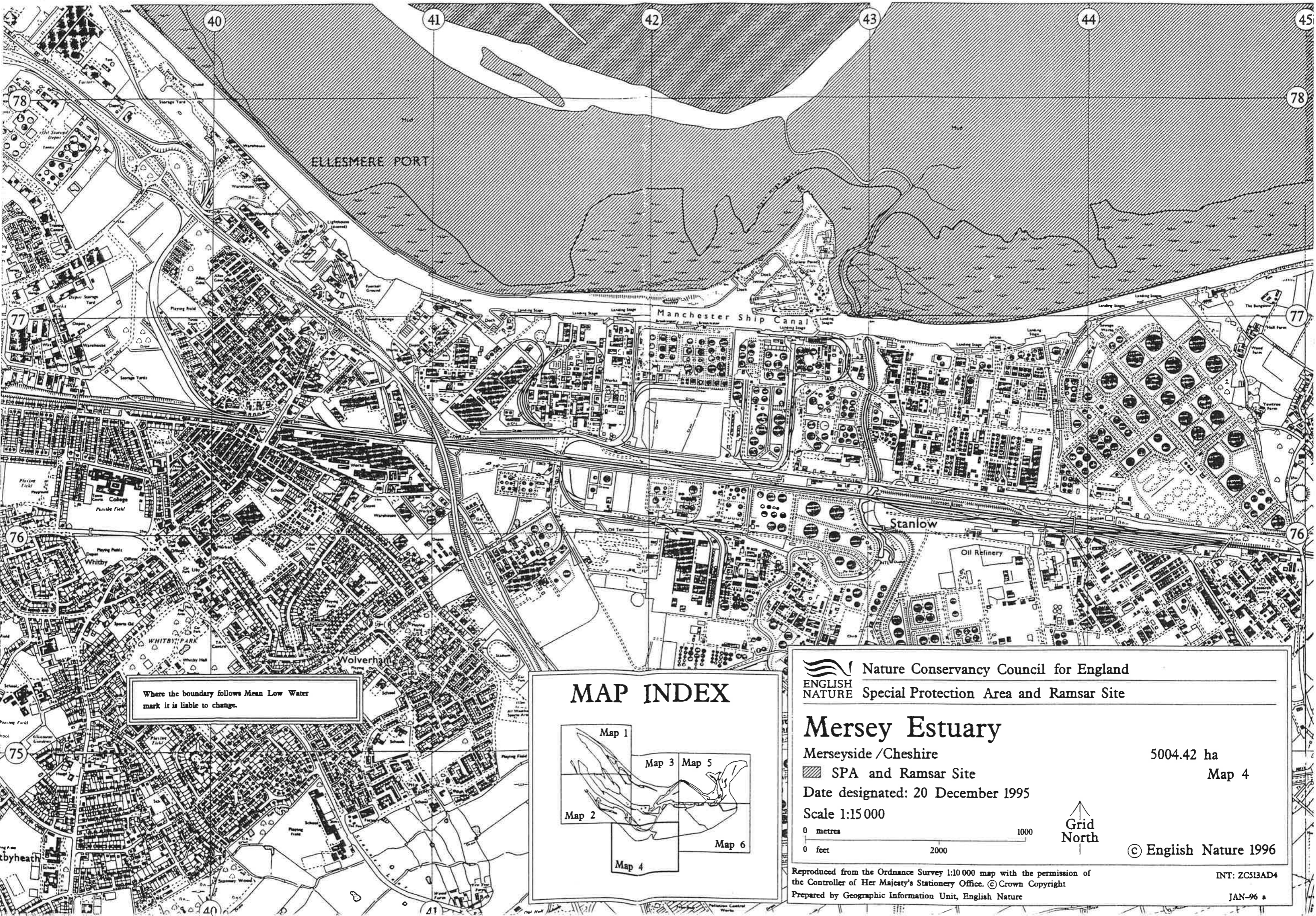
Reproduced from the Ordnance Survey 1:10 000 map with the permission of the Controller of Her Majesty's Stationery Office. © Crown Copyright
Prepared by Geographic Information Unit, English Nature


Where the boundary follows Mean Low Water mark it is liable to change.

Liverpool Airport


Oglet







Nature Conservancy Council for England
ENGLISH NATURE Special Protection Area and Ramsar Site

Mersey Estuary

Merseyside / Cheshire 5004.42 ha
 SPA and Ramsar Site Map 4
 Date designated: 20 December 1995
 Scale 1:15 000

0 metres 1000
 0 feet 2000

 Grid North

© English Nature 1996

Reproduced from the Ordnance Survey 1:10 000 map with the permission of the Controller of Her Majesty's Stationery Office. © Crown Copyright
 Prepared by Geographic Information Unit, English Nature

INT: ZCS1BAD4
JAN-96 a

Nature Conservancy Council for England
ENGLISH NATURE Special Protection Area and Ramsar Site

Mersey Estuary

Merseyside / Cheshire

SPA and Ramsar Site

Date designated: 20 December 1995

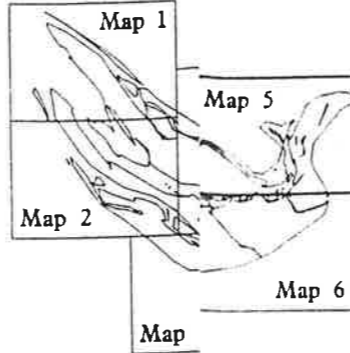
Scale 1:15 000

0 metres 1000
0 feet 2000



© English Nature 1996

MAP DEX



5004.42 ha

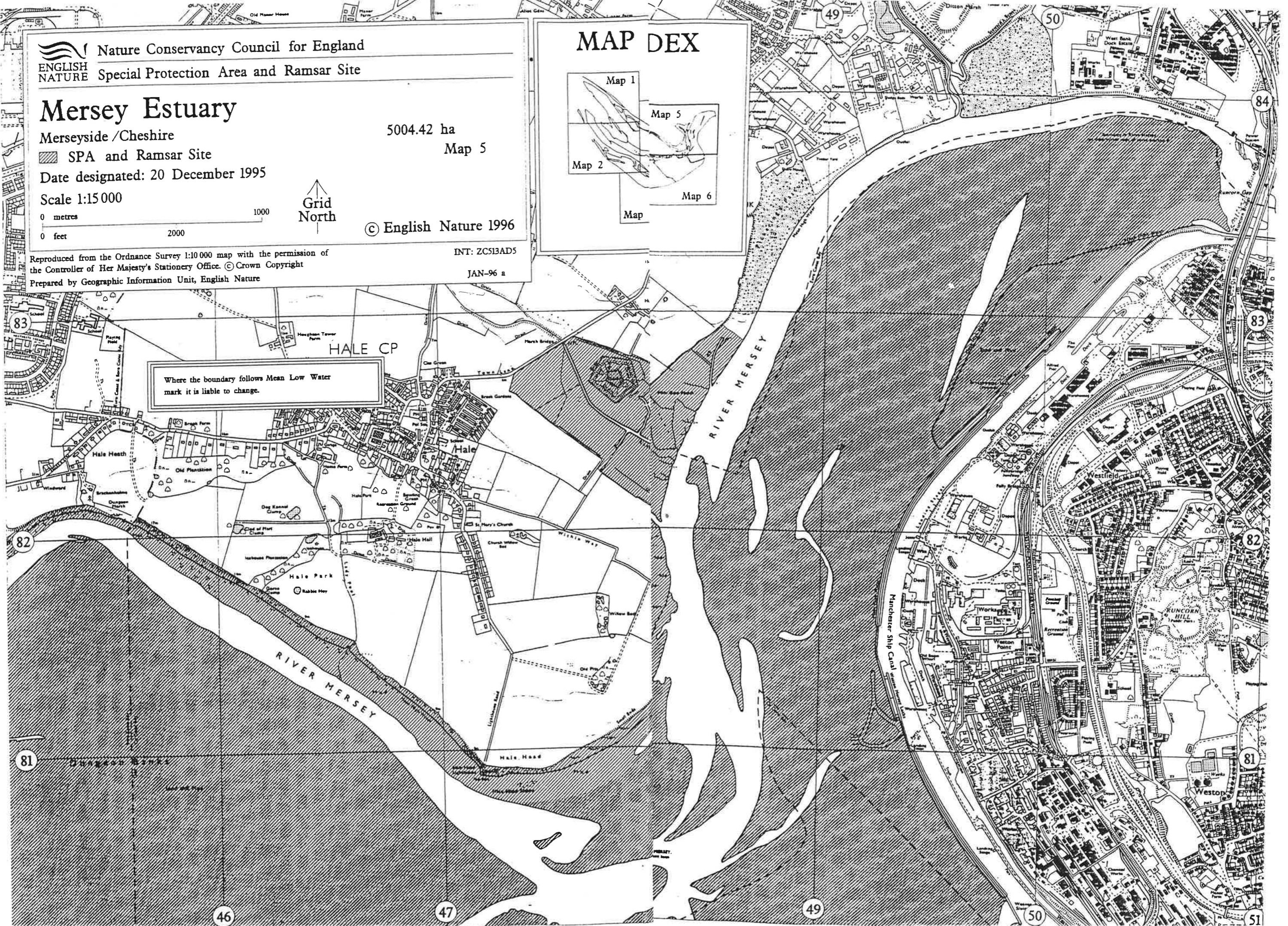
Map 5

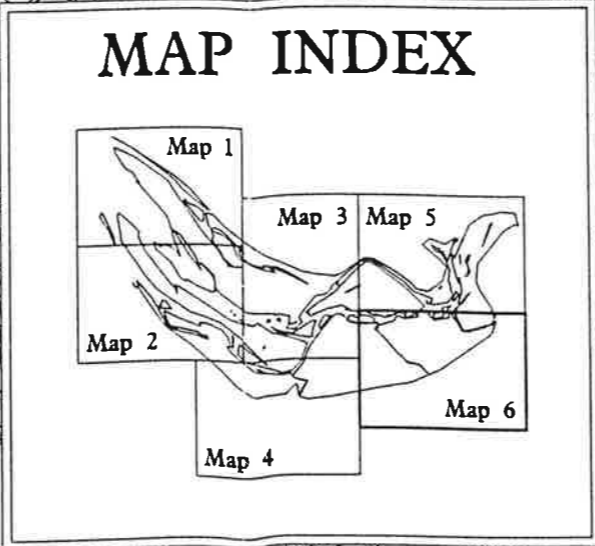
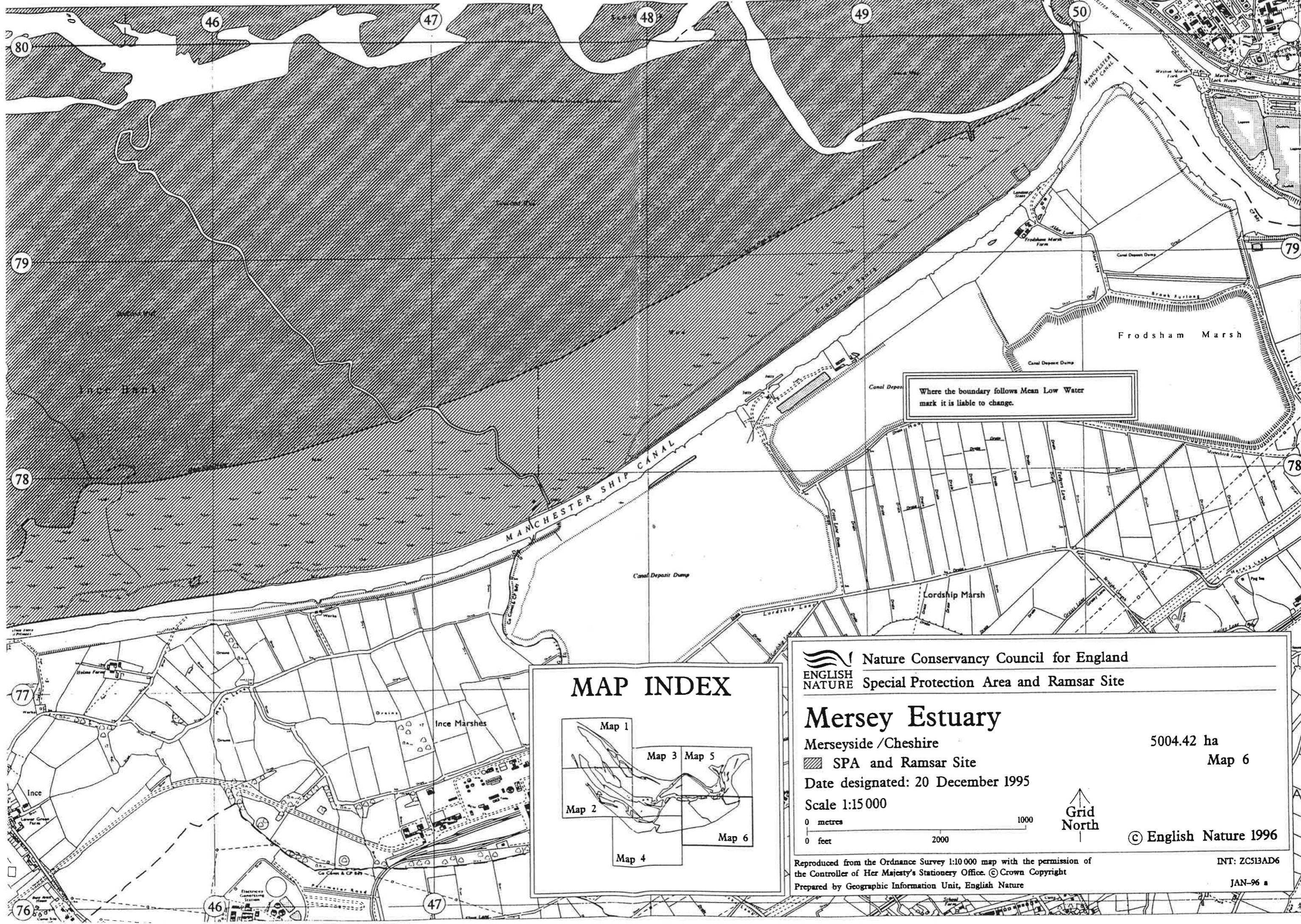
INT: ZC513AD5


JAN-96 a

Reproduced from the Ordnance Survey 1:10 000 map with the permission of the Controller of Her Majesty's Stationery Office. © Crown Copyright
Prepared by Geographic Information Unit, English Nature

Where the boundary follows Mean Low Water mark it is liable to change.







Nature Conservancy Council for England
ENGLISH NATURE Special Protection Area and Ramsar Site

Mersey Estuary


Merseyside /Cheshire 5004.42 ha

 SPA and Ramsar Site Map 6

Date designated: 20 December 1995

Scale 1:15 000

0 metres 1000
 0 feet 2000

 Grid North

© English Nature 1996

Reproduced from the Ordnance Survey 1:10 000 map with the permission of the Controller of Her Majesty's Stationery Office. © Crown Copyright
 Prepared by Geographic Information Unit, English Nature

INT: ZC513AD6
 JAN-96 ■