



Greenlaw Moor

SCOTTISH NATURAL HERITAGE


EC Site Code UK 13022


Ramsar site shown thus: 

SSSI boundary shown thus: 

Longitude: 2° 27' 06" W
 Latitude: 55° 44' 06" N
 Area of Ramsar site: 247.60 Ha

Scale 1:10000





Map 1 of 1
 Version number 2 (14/01/05)
 Projection: British National Grid
 Based upon Ordnance Survey data with the permission of Her Majesty's Stationery Office.
 © Crown copyright Licence number 100017908

**Wetlands of International Importance,
 Ramsar Convention.
 Designated by the
 Secretary of State for Scotland
 on 15th March 1996**

Greenlaw Moor SSSI

Greenlaw Moor

Hain Moss

Grouse Butts

Kyleshill Plantation

**Rumblingstone Bridge
 BM 216.96m**

Woodheads Cottages

Flourishwells Plantation

Dyke

Snow Fence

BM 219.7

Clatern

Reservoir (cov)

49

71

72

73