



Nature Conservancy Council for England  
Special Protection Area and Ramsar site

# Alde - Ore Estuary

Suffolk

SPA and Ramsar site

Orfordness-Havergate SPA and part of Ramsar site

Map 6

Scale 1:15 000

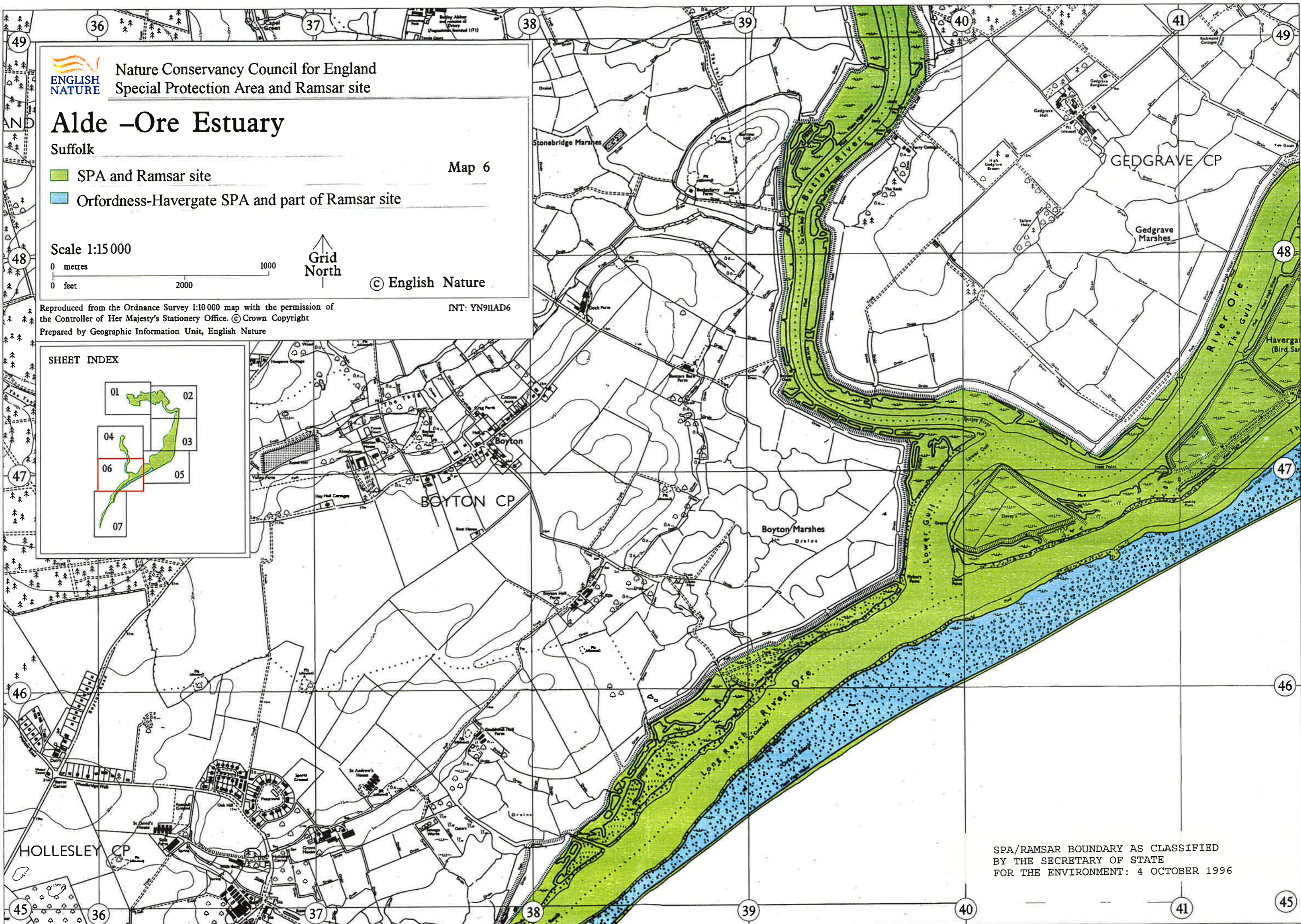
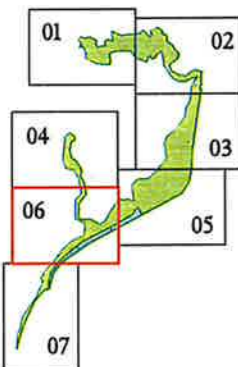


© English Nature

Reproduced from the Ordnance Survey 1:10 000 map with the permission of the Controller of Her Majesty's Stationery Office. © Crown Copyright  
Prepared by Geographic Information Unit, English Nature

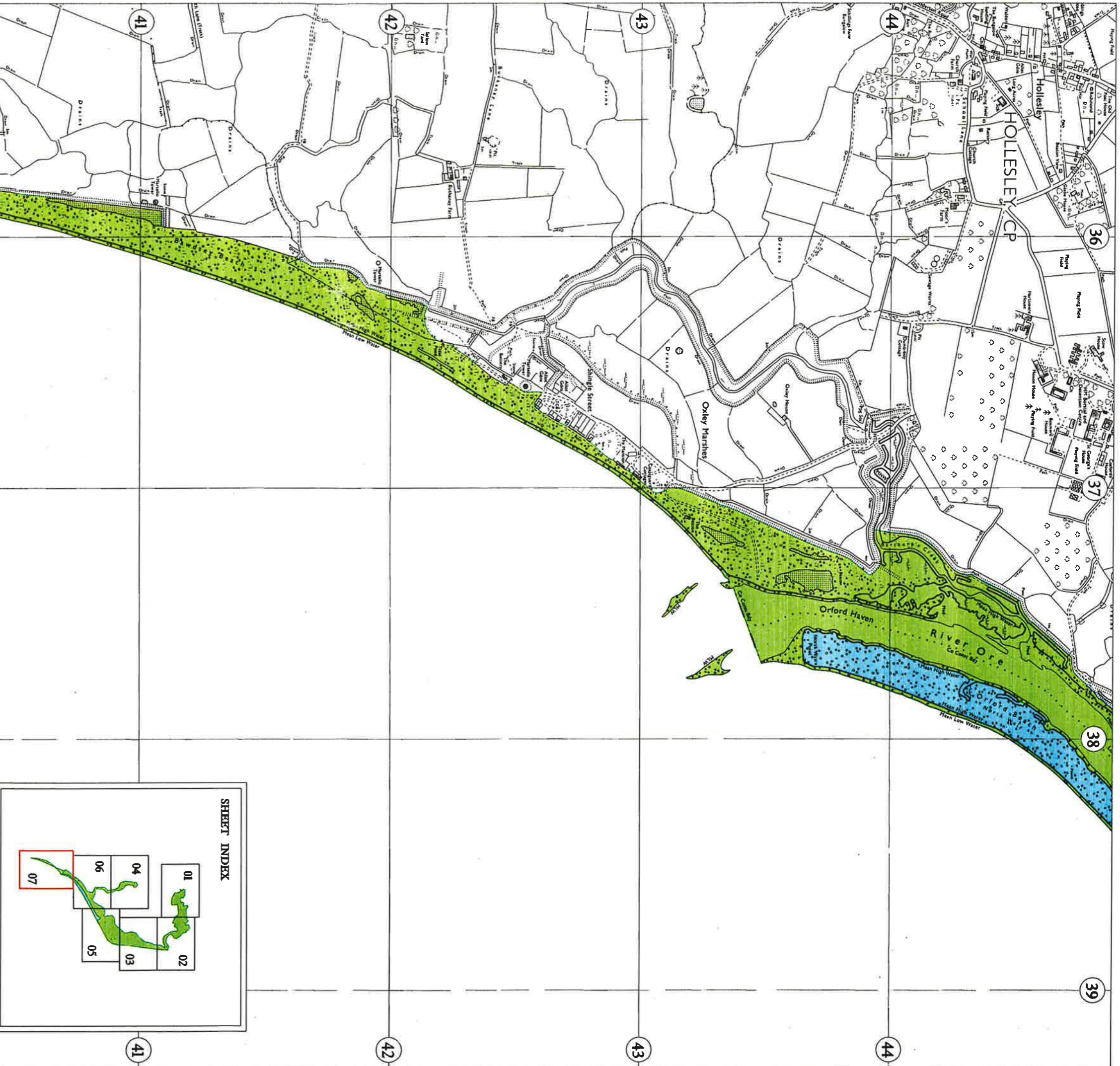
INT: YN91IAD6

### SHEET INDEX



SPA/RAMSAR BOUNDARY AS CLASSIFIED  
BY THE SECRETARY OF STATE  
FOR THE ENVIRONMENT: 4 OCTOBER 1996





Nature Conservancy Council for England  
Special Protection Area and Ramsar site

# Aude - Ore Estuary

Suffolk

- SPA and Ramsar site
- Orfordness-Havergate SPA and part of Ramsar site

Map 7

Scale 1:15 000



© English Nature

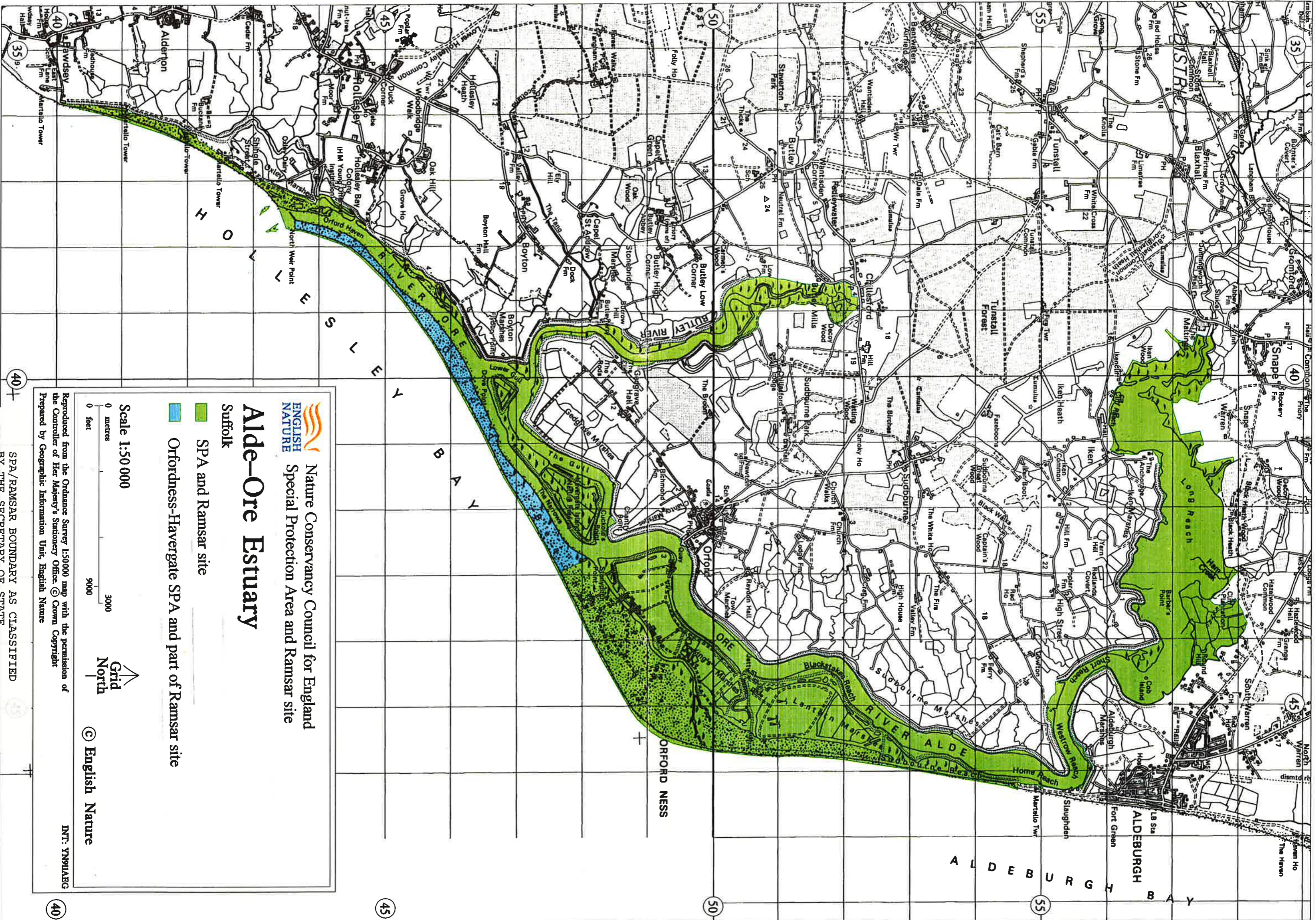
Reproduced from the Ordnance Survey 1:10 000 map with the permission of the Controller of Her Majesty's Stationery Office. © Crown Copyright


Prepared by Geographic Information Unit, English Nature

INT: YN9HAD7

SPA/RAMSAR BOUNDARY AS CLASSIFIED  
BY THE SECRETARY OF STATE  
FOR THE ENVIRONMENT: 4 OCTOBER 1996






 Nature Conservancy Council for England  
 Special Protection Area and Ramsar site  
**Alde-Ore Estuary**  
 Suffolk  
 SPA and Ramsar site  
 Orfordness-Havergate SPA and part of Ramsar site

Scale 1:50 000  
 0 metres  
 0 feet  
 3000  
 9000



© English Nature

Reproduced from the Ordnance Survey 1:50000 map with the permission of  
 the Controller of Her Majesty's Stationary Office. © Crown Copyright  
 Prepared by Geographic Information Unit, English Nature  
 INT: YN91IARIG

SPA/RAWSAR BOUNDARY AS CLASSIFIED  
 BY THE SECRETARY OF STATE  
 FOR THE ENVIRONMENT: 4 OCTOBER 1996