


☒ Morecambe Bay  
 Land previously designated  
 Wetland of International Importance, Ramsar Convention  
 Designated by the Secretary of State for England  
 Date: 4 Oct 1996

Wetland of International Importance, Ramsar Convention  
 Designated by the Secretary of State for England  
 Date: 24 Sep 1999


**English Nature**  
 Nature Conservancy Council for England  
 Ramsar site

## Morecambe Bay

■ Ramsar site  
 — Site of Special Scientific Interest (if not coincident)

Ramsar Site Code: 7UK104  
 Longitude: 02:57:21W  
 Latitude: 54:07:19N  
 Area of Ramsar site: 37404.60ha


Version number: 5  
 Projection: British National Grid

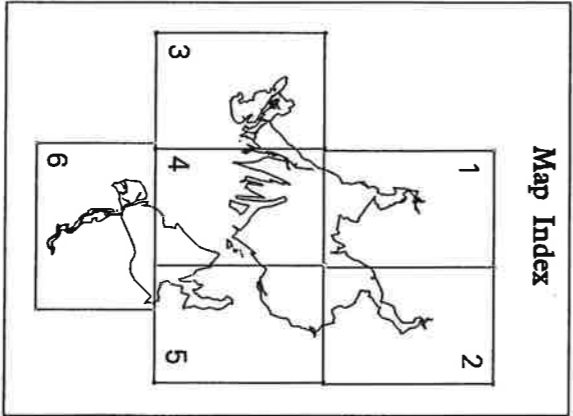
Scale 1:50000  
 0 3 kilometres 0  
 0 2 miles 0

Map: 4 of 6

Reproduced from the Ordnance Survey 1:50000 map with the permission of the Controller of Her Majesty's Stationery Office. © Crown Copyright. Licence no. G0272299  
 Produced by Geographic Information Ltd, English Nature © English Nature 1999

GD: 1006827  
 Author: 23 Sep 1999  
 Printer: 23 Sep 1999 11:11  
 Ref: 1006826/27/28/02

 Grid North

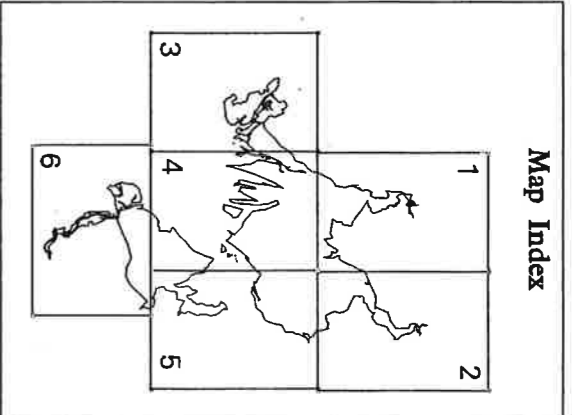
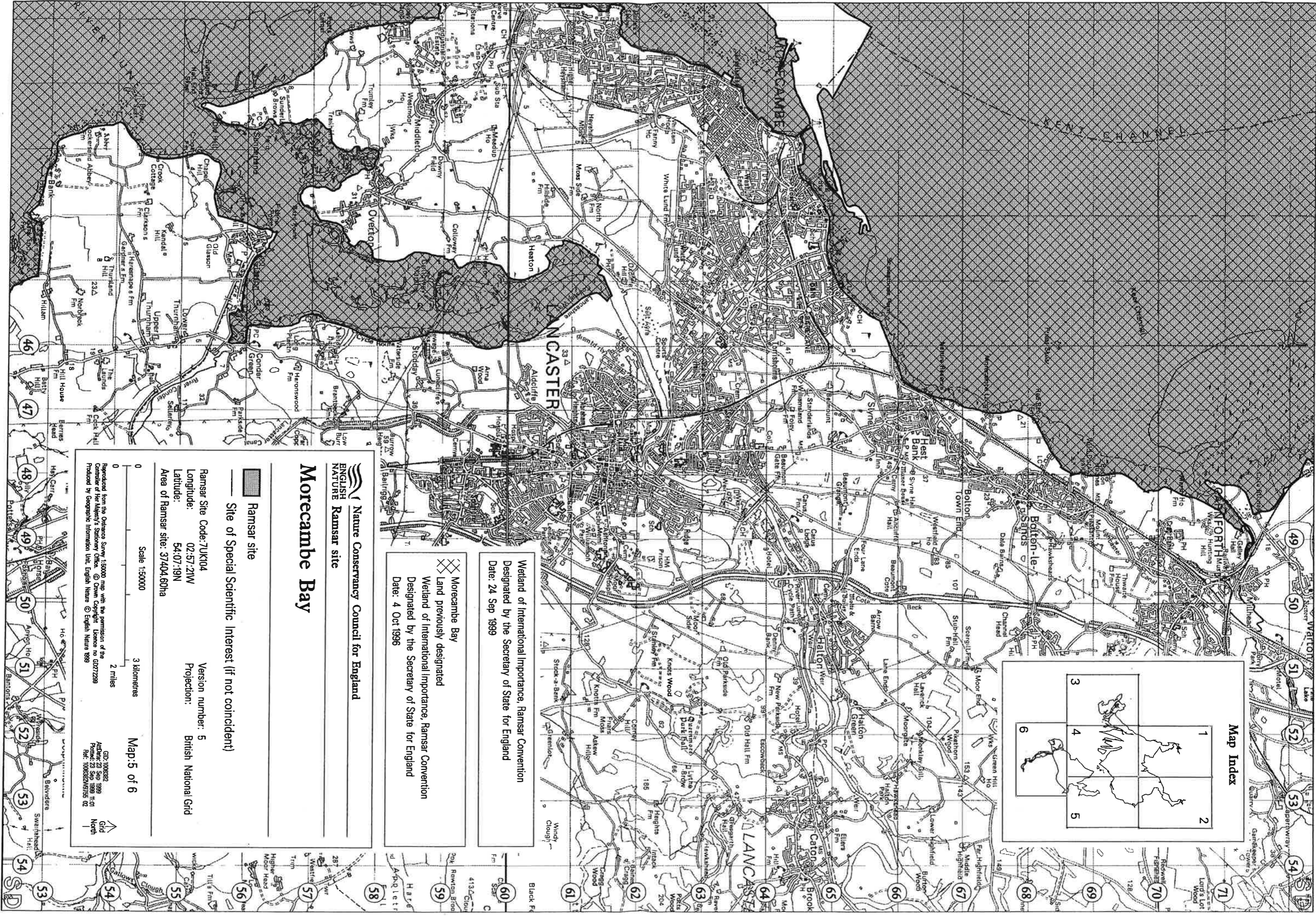


VEHICLE FERRY  
 FROM HEYSHAM TO  
 Douglas  
 4.5 hrs

Point of Lure

SD 53 54 55 56 57 58 59 60 61 62 28 29 30 31 32 33





Wetland of International Importance, Ramsar Convention  
 Designated by the Secretary of State for England  
 Date: 24 Sep 1999

Morecambe Bay  
 Land previously designated  
 Wetland of International Importance, Ramsar Convention  
 Designated by the Secretary of State for England  
 Date: 4 Oct 1996

**ENGLISH NATURE**  
 Ramsar site  
 Nature Conservancy Council for England

## Morecambe Bay

-  Ramsar site
-  Site of Special Scientific Interest (if not coincident)

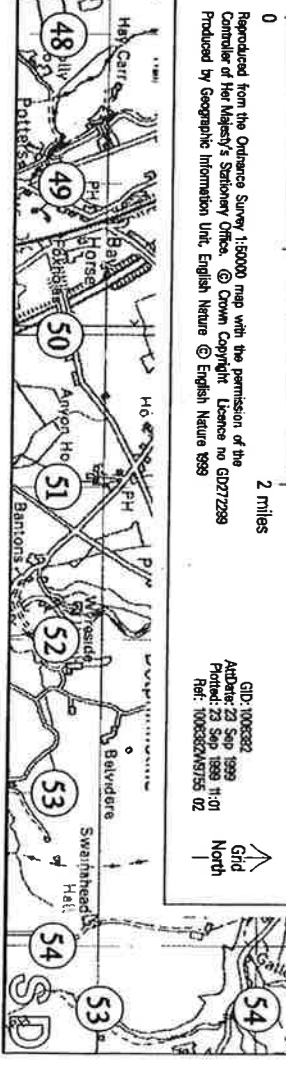
Ramsar Site Code: 7UK104  
 Longitude: 02:57:21W  
 Latitude: 54:07:19N  
 Area of Ramsar site: 37404.60ha

Version number: 5  
 Projection: British National Grid

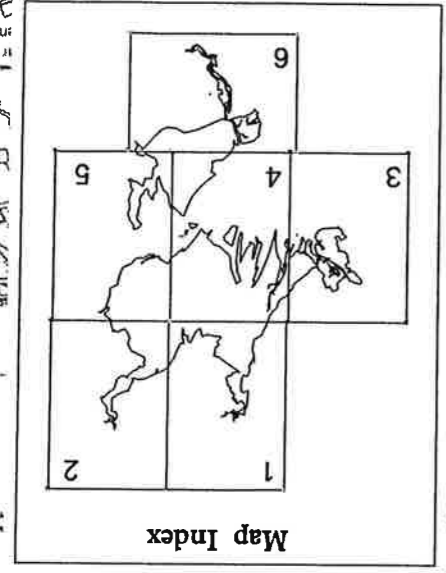
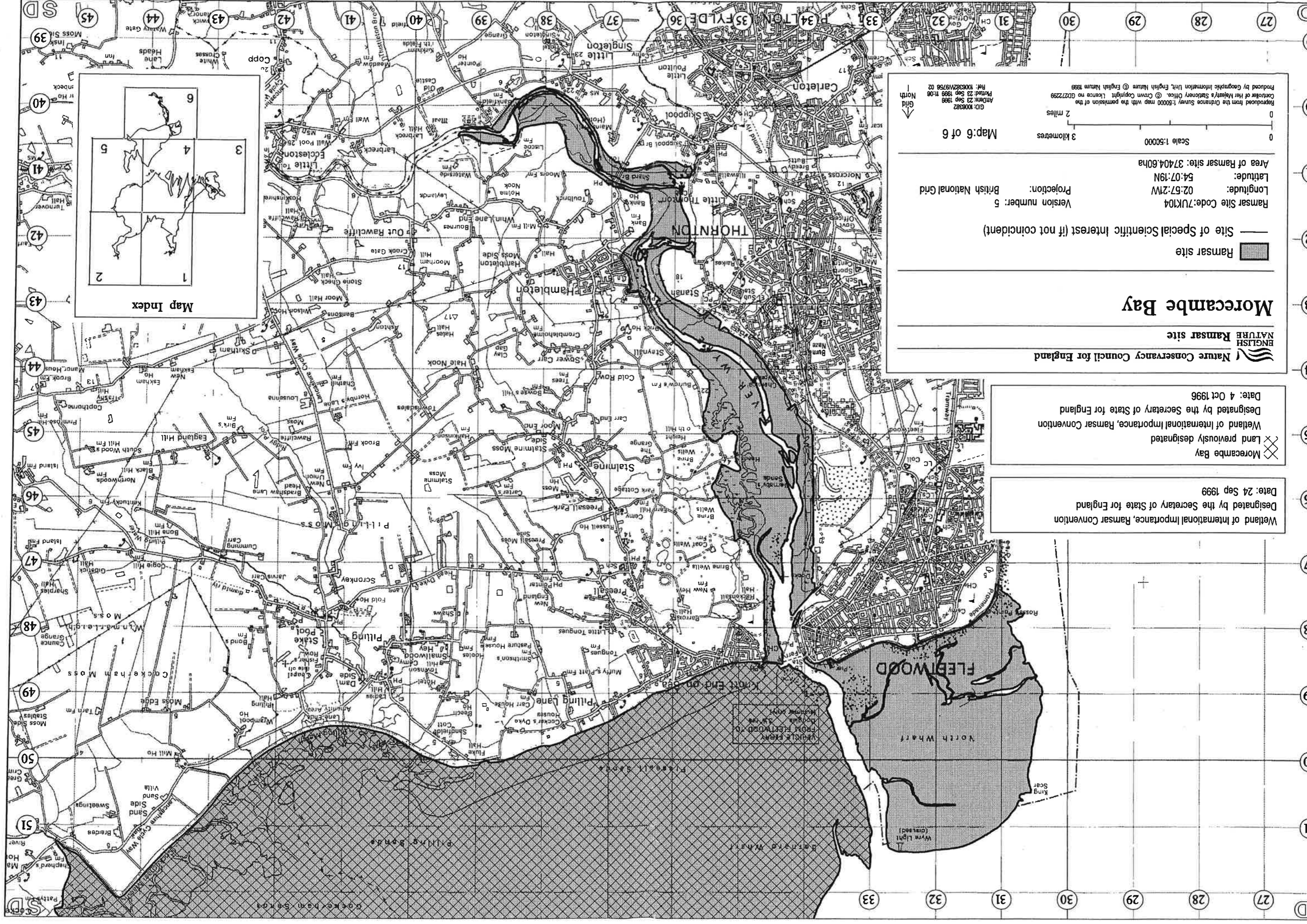
Scale 1:50000  
 0 3 kilometres 2 miles  
 Map: 5 of 6

Reproduced from the Ordnance Survey 1:50000 map with the permission of the Controller of Her Majesty's Stationary Office. © Crown Copyright. Licence no G0272289  
 Produced by Geographic Information Unit, English Nature © English Nature 1999

Grid North  
 ↑







**Nature Conservancy Council for England**  
**ENGLISH NATURE**  
 Ramsar site

**Morcambe Bay**

Ramsar Site Code: 7UK104  
 Longitude: 02:57:21W  
 Latitude: 54:07:19N  
 Area of Ramsar site: 37404.60ha

Version number: 5  
 Projection: British National Grid

Map: 6 of 6

Scale 1:50000  
 0 2 3  
 0 2 3  
 Kilometres  
 Miles

Produced by Geographic Information Unit, English Nature © English Nature 1999  
 Reproduced from the Ordnance Survey 1:50000 map with the permission of the Controller of Her Majesty's Stationery Office. © Crown Copyright. Licence no. GD272299  
 Printed: 23 Sep 1999 11:08  
 GID: 1006382  
 Ref: 1006382/9756 02

Wetland of International Importance, Ramsar Convention  
 Designated by the Secretary of State for England  
 Date: 24 Sep 1999

Wetland of International Importance, Ramsar Convention  
 Designated by the Secretary of State for England  
 Date: 4 Oct 1996

Morcambe Bay  
 Land previously designated  
 Wetland of International Importance, Ramsar Convention

**FLEEBWOOD**

North Wharf

Wyrn Light (Green)

King Scaer

FROM FLEEBWOOD TO  
 NORTH WHARF  
 THROUGH THE  
 MURPHY'S PART FARM

