



Wetland of International Importance,
Ramsar Convention
Designated by the Secretary of State
for Scotland
on 24th March 1997


SCOTTISH NATURAL HERITAGE


Dornoch Firth & Loch Fleet
EC Site Code: UK13011

Ramsar site shown thus: 

SSSI Boundary shown thus: 

Longitude: 04° 02' 30" W
Latitude: 57° 51' 30" N
Area of Ramsar site: 7836.6 ha
Scale 1:75000





Map 1 of 1
Version Number 4 (14/01/05)
Projection: British National Grid
Based upon Ordnance Survey data with the permission of the
Controller of Her Majesty's Stationery Office © Crown copyright.
Licence no. 100017908.

Mound Alderwoods SSSI

Loch Fleet SSSI

The seaward boundary of the Ramsar site are the Mean Low Water Springs

Dornoch Firth SSS

The Ramsar site excludes the pipeline construction corridor

Morrich More SSSI

DANGER AREA

TARBANESS

DORNOCH

TAIN