

Component Site of Special Scientific Interest

- Ramsar site and Special Protection Area
1345 86
- Ramsar site
39 22

Area values are in hectares

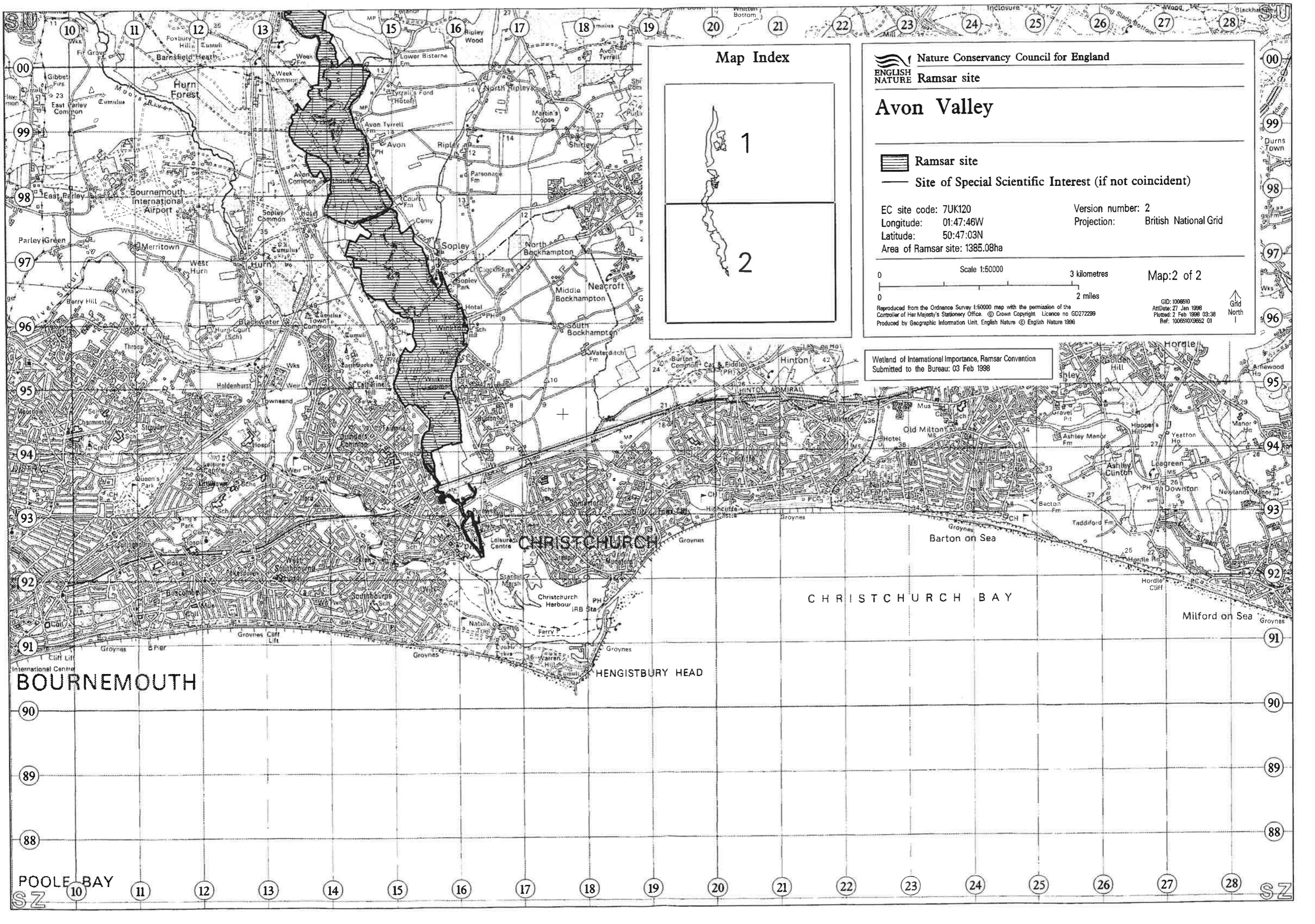
Nature Conservancy Council for England
ENGLISH NATURE
 Ramsar site and Special Protection Area
Avon Valley
 Dorset
 Hampshire
 Map for Component Site of Special Scientific Interest
Avon Valley

Hectares: 1385.08 Designation date: 2 FEB 1998

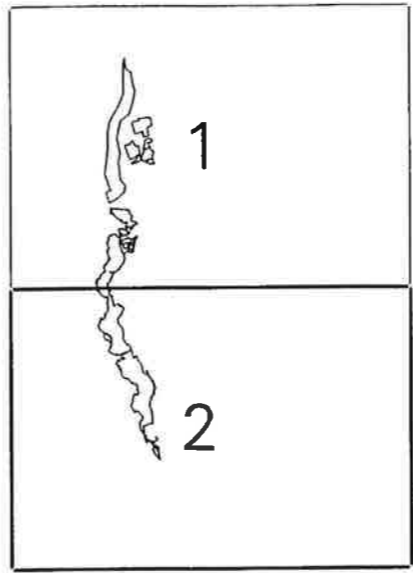
Scale 1:15000
 0 1000 metres 0 3000 feet
 Map 4 of 4 North

Site id: 1006531
 Parent id: 1006530
 Grid ref: SZ143943
 Version: 27 Jan 1998
 Formed: 28 Jan 1998 15:03
 Ref: 1006531S04 01

Reproduced from the Ordnance Survey 1:10000 map with the permission of the Controller of Her Majesty's Stationery Office. © Crown Copyright. Licence no GD272299
 Produced by Geographic Information Unit, English Nature © English Nature 1998



Map Index



Nature Conservancy Council for England
ENGLISH NATURE Ramsar site

Avon Valley

Ramsar site
 — Site of Special Scientific Interest (if not coincident)

EC site code: 7UK120 Version number: 2
 Longitude: 01:47:46W Projection: British National Grid
 Latitude: 50:47:03N
 Area of Ramsar site: 1385.08ha

0 Scale 1:50000 3 kilometres Map:2 of 2
 0 2 miles

Reproduced from the Ordnance Survey 1:50000 map with the permission of the Controller of Her Majesty's Stationary Office. © Crown Copyright. Licence no GD272299
 Produced by Geographic Information Unit, English Nature © English Nature 1998

GID: 1006510
 AttDate: 27 Jan 1998
 Plotted: 2 Feb 1998 03:38
 Ref: 1006510/9652 01

Wetland of International Importance, Ramsar Convention
 Submitted to the Bureau: 03 Feb 1998

BOURNEMOUTH

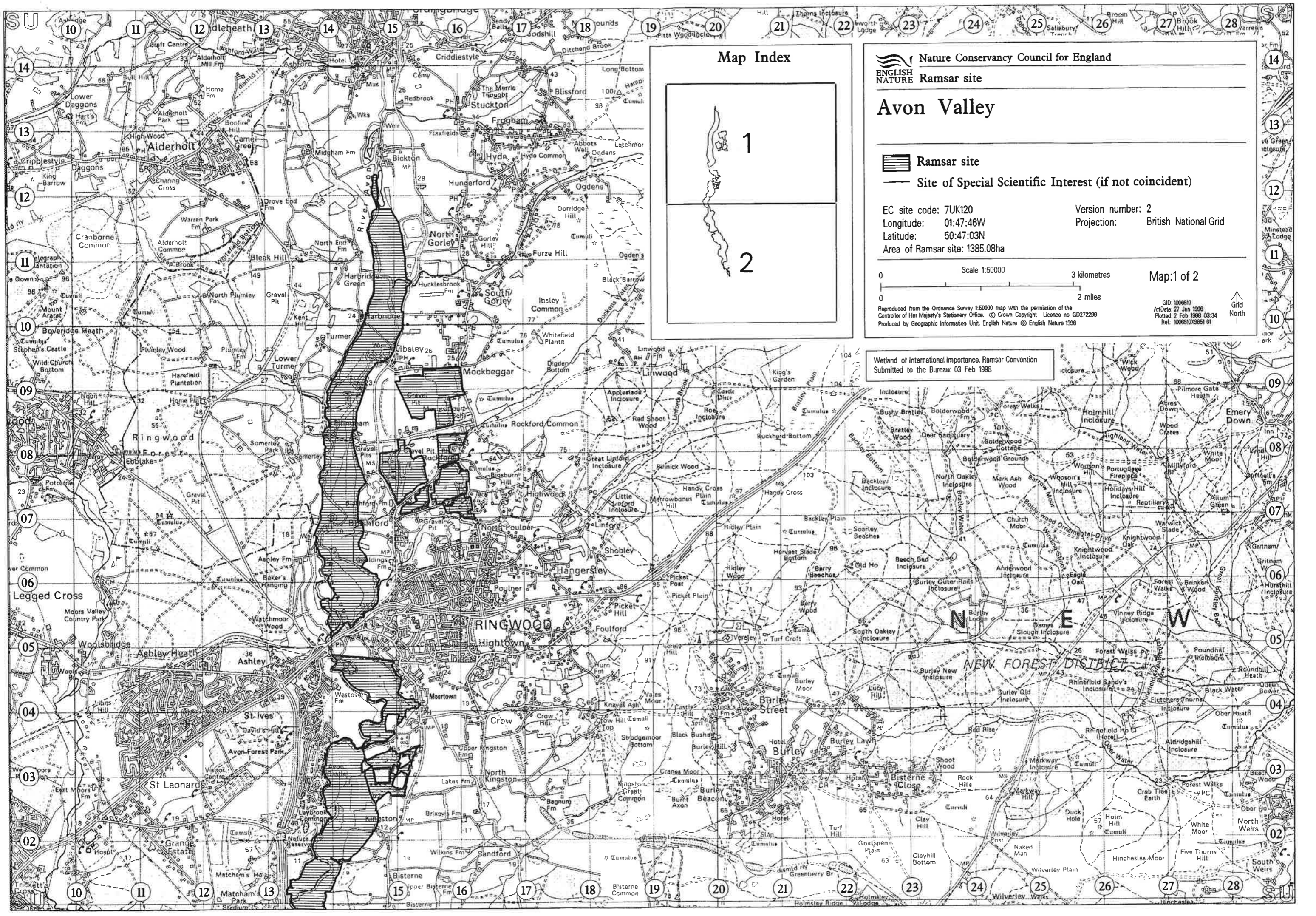
CHRISTCHURCH

CHRISTCHURCH BAY

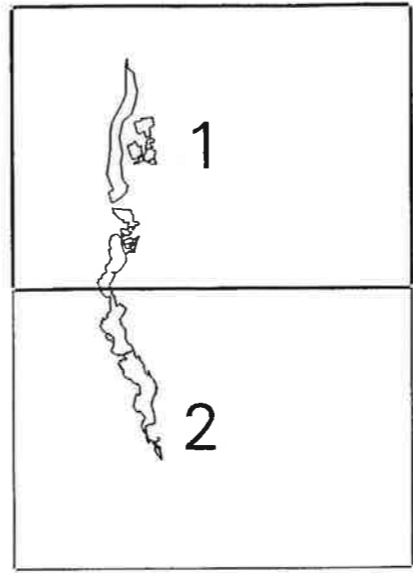
HENGISTBURY HEAD

POOLE BAY

SZ 10 11 12 13 14 15 16 17 18 19 20 21 22 23 24 25 26 27 28 SZ



Map Index



Nature Conservancy Council for England
ENGLISH NATURE Ramsar site

Avon Valley

Ramsar site
 — Site of Special Scientific Interest (if not coincident)

EC site code: 7UK120 Version number: 2
 Longitude: 01:47:46W Projection: British National Grid
 Latitude: 50:47:03N
 Area of Ramsar site: 1385.08ha

0 Scale 1:50000 3 kilometres Map: 1 of 2
 0 2 miles

Reproduced from the Ordnance Survey 1:50000 map with the permission of the Controller of Her Majesty's Stationary Office. © Crown Copyright. Licence no GD272299
 Produced by Geographic Information Unit, English Nature © English Nature 1998

GID: 1006510 Grid North
 AnDate: 27 Jan 1998
 Plotted: 2 Feb 1998 03:34
 Ref: 1006510/9651 01

Wetland of International Importance, Ramsar Convention
 Submitted to the Bureau: 03 Feb 1998

NEW FOREST DISTRICT