

Nature Conservancy Council for England
ENGLISH NATURE Ramsar site

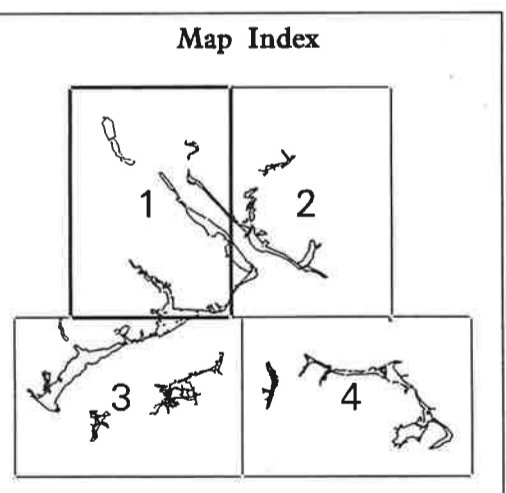
Solent and Southampton Water

Ramsar site
 — Site of Special Scientific Interest (if not coincident)

Code: 7UK125 Version number: 1
 Longitude: 01:31:33W Projection: British National Grid
 Latitude: 50:44:25N
 Area of Ramsar site: 5414.61ha

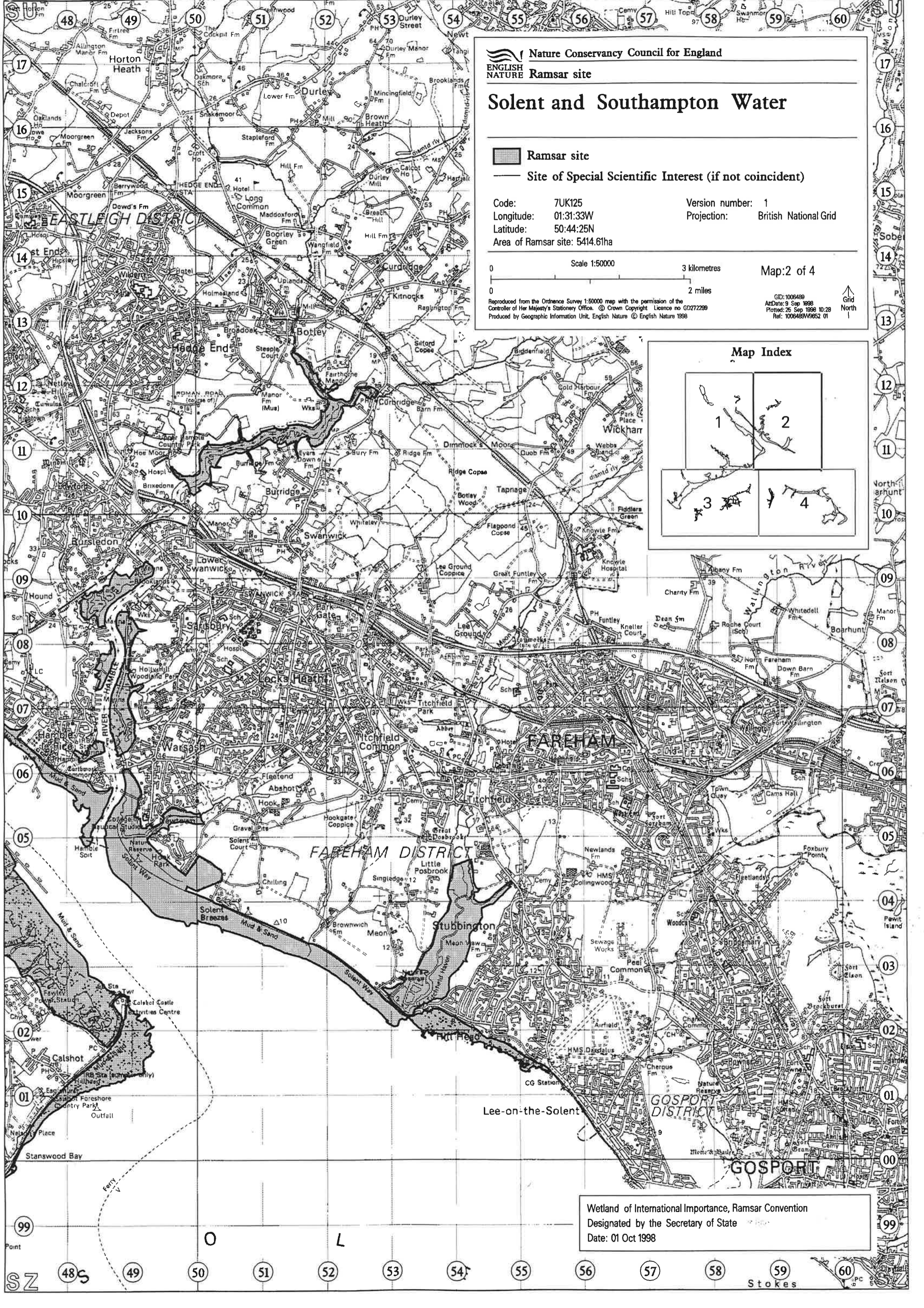
Scale 1:50000 3 kilometres 2 miles
 Map: 1 of 4

Reproduced from the Ordnance Survey 1:50000 map with the permission of the Controller of Her Majesty's Stationery Office. © Crown Copyright Licence no GD272299
 Produced by Geographic Information Unit, English Nature © English Nature 1998
 GID: 1006489 Attd: 9 Sep 1998
 Plotted: 25 Sep 1998 10:24 Ref: 1006489/9851 01



Wetland of International Importance, Ramsar Convention
 Designated by the Secretary of State
 Date: 01 Oct 1998

VEHICLE FERRY FROM SOUTHAMPTON TO Cherbourg 6 to 8 hours



Nature Conservancy Council for England

ENGLISH NATURE Ramsar site

Solent and Southampton Water

Ramsar site

Site of Special Scientific Interest (if not coincident)

Code: 7UK125
Longitude: 01:31:33W
Latitude: 50:44:25N
Area of Ramsar site: 5414.61ha

Version number: 1
Projection: British National Grid

Scale 1:50000
0 3 kilometres
0 2 miles

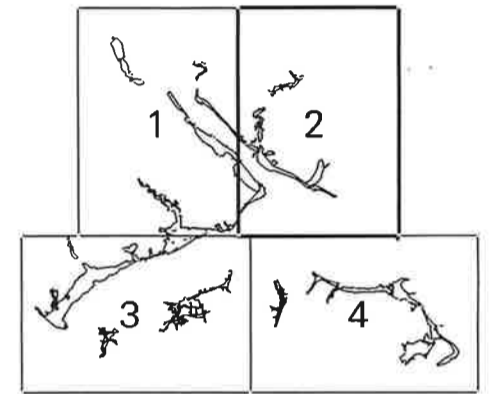
Map: 2 of 4

Reproduced from the Ordnance Survey 1:50000 map with the permission of the Controller of Her Majesty's Stationery Office. © Crown Copyright Licence no GD272299
Produced by Geographic Information Unit, English Nature © English Nature 1998

GD: 1006489
AltDate: 9 Sep 1998
Plotted: 26 Sep 1998 10:28
Ref: 1006489W9652 01

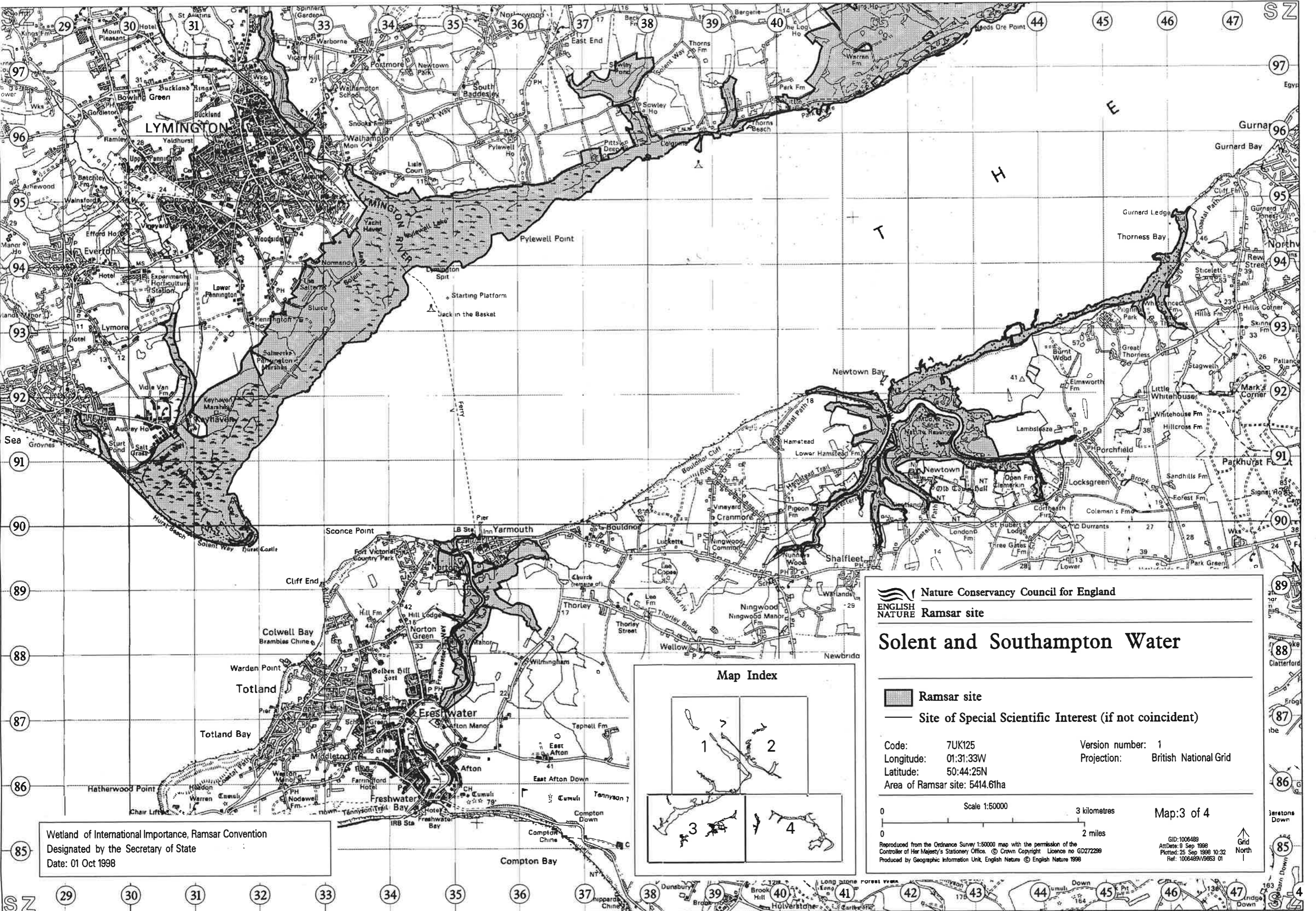


Map Index



Wetland of International Importance, Ramsar Convention
Designated by the Secretary of State
Date: 01 Oct 1998

Stokes



Wetland of International Importance, Ramsar Convention
 Designated by the Secretary of State
 Date: 01 Oct 1998

Nature Conservancy Council for England
 ENGLISH NATURE Ramsar site

Solent and Southampton Water

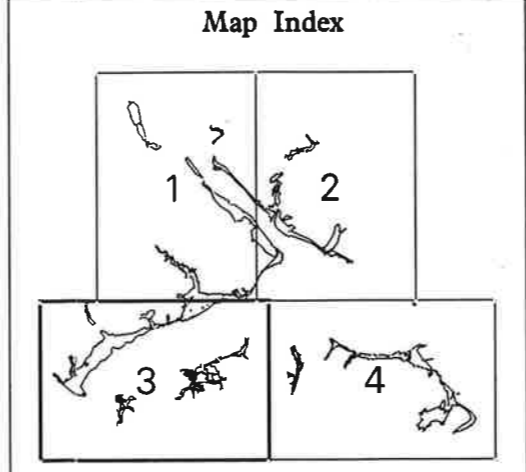
Ramsar site
 — Site of Special Scientific Interest (if not coincident)

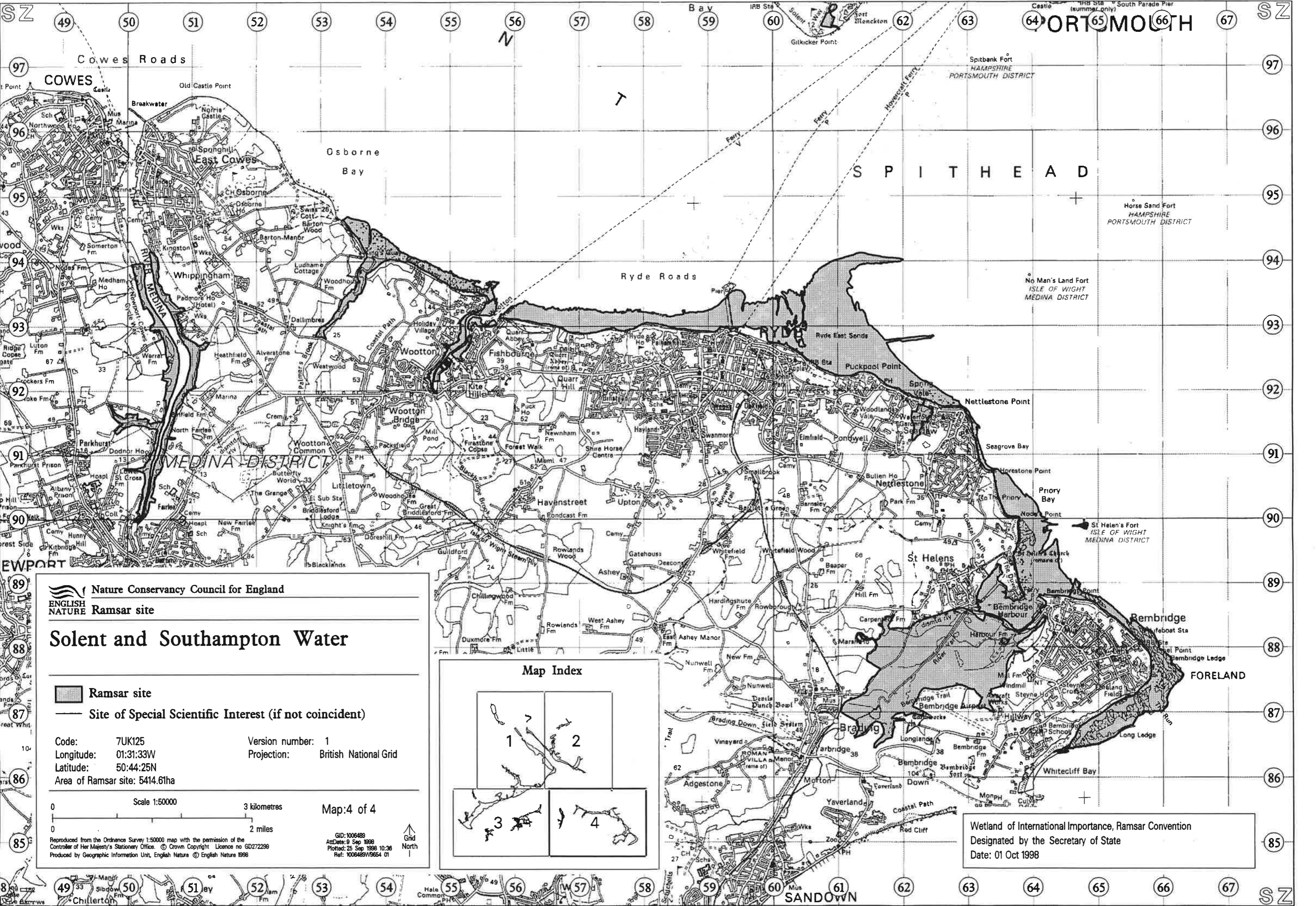
Code: 7UK125 Version number: 1
 Longitude: 01:31:33W Projection: British National Grid
 Latitude: 50:44:25N
 Area of Ramsar site: 5414.61ha

Scale 1:50000 3 kilometres
 2 miles

Map: 3 of 4
 GID: 1006489 Grid North
 At Date: 9 Sep 1998
 Plotted: 25 Sep 1998 10:32
 Ref: 1006489/9863 01

Reproduced from the Ordnance Survey 1:50000 map with the permission of the Controller of Her Majesty's Stationery Office. © Crown Copyright Licence no GD272299
 Produced by Geographic Information Unit, English Nature © English Nature 1998






Nature Conservancy Council for England
ENGLISH NATURE Ramsar site

Solent and Southamton Water

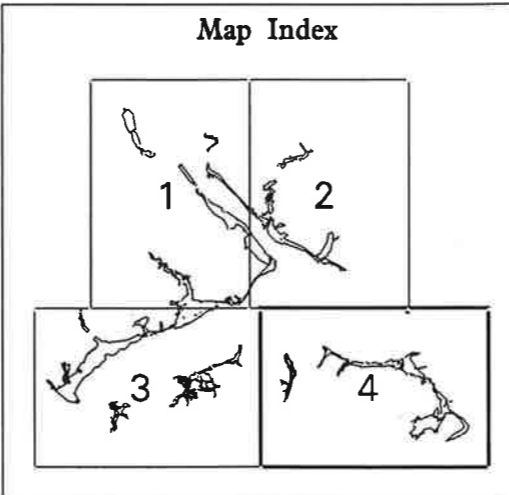
- Ramsar site
- Site of Special Scientific Interest (if not coincident)

Code: 7UK125 Version number: 1
 Longitude: 01:31:33W Projection: British National Grid
 Latitude: 50:44:25N
 Area of Ramsar site: 5414.61ha



Reproduced from the Ordnance Survey 1:50000 map with the permission of the Controller of Her Majesty's Stationary Office. © Crown Copyright. Licence no GD272296
 Produced by Geographic Information Unit, English Nature © English Nature 1998

GID: 1006489
 At Date: 9 Sep 1998
 Plotted: 25 Sep 1998 10:26
 Ref: 1006489/9854 01



Wetland of International Importance, Ramsar Convention
 Designated by the Secretary of State
 Date: 01 Oct 1998