



Muir of Dinnet SSSI

Wetland of International Importance,
Ramsar Convention
Designated by the Secretary of State
for Scotland
on 10th May 1999


Muir of Dinnet


EC Site Code: UK13049

Ramsar site shown thus: 

The SSSI Boundary is shown thus: 

Longitude: 02° 55' 00" W
Latitude: 57° 05' 00" N
Area of Ramsar site: 157.6 ha
Scale 1:15000





Map 1 of 1
Version Number 4 (04/02/2005)
Projection: British National Grid
Based upon Ordnance Survey data with the permission of the Controller of Her Majesty's Stationery Office © Crown copyright.
Licence no. 100017908.



01

00

99

98

44

45