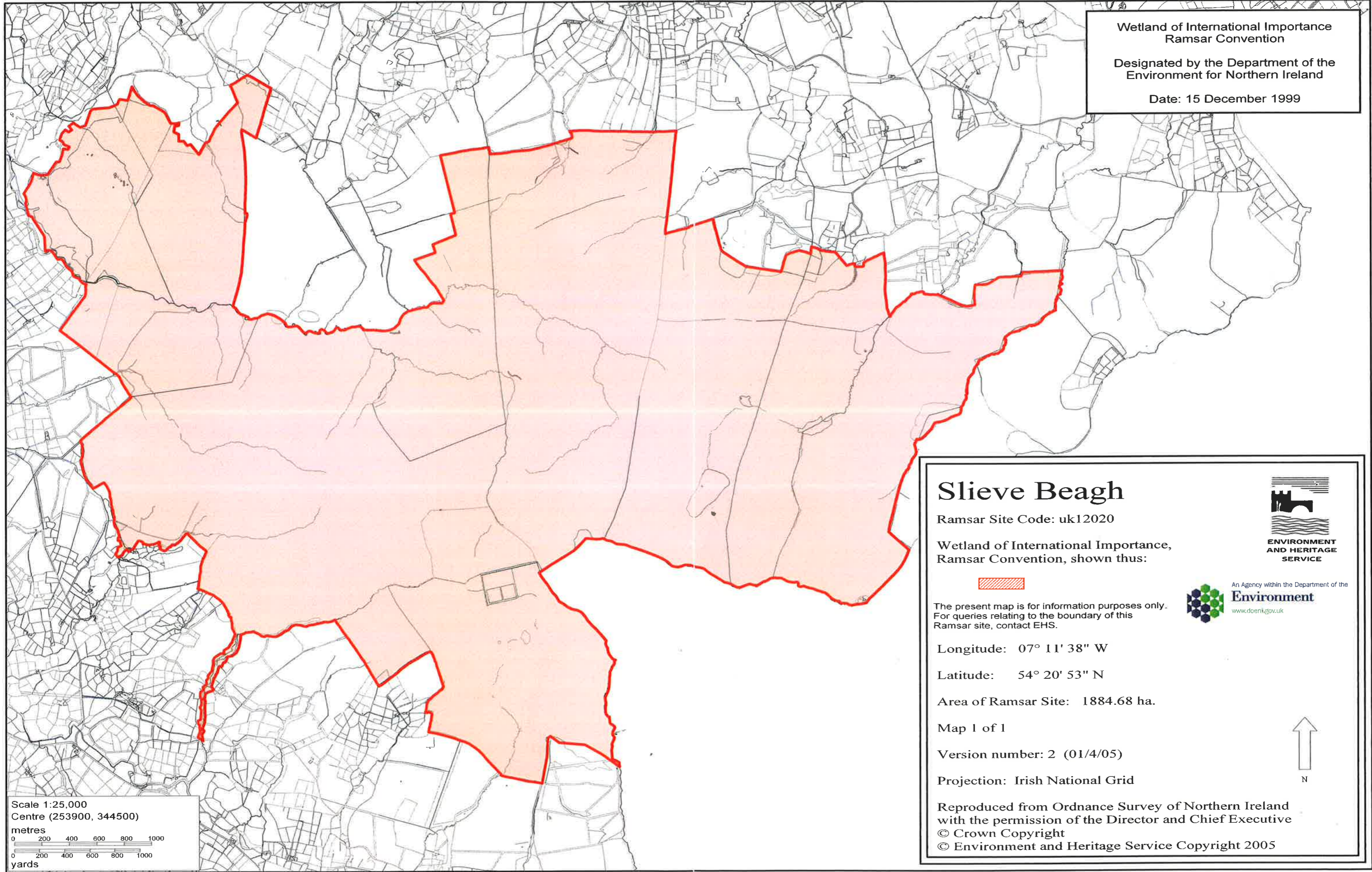


Wetland of International Importance  
Ramsar Convention

Designated by the Department of the  
Environment for Northern Ireland

Date: 15 December 1999



## Slieve Beagh

Ramsar Site Code: uk12020

Wetland of International Importance,  
Ramsar Convention, shown thus:



The present map is for information purposes only.  
For queries relating to the boundary of this  
Ramsar site, contact EHS.

Longitude: 07° 11' 38" W

Latitude: 54° 20' 53" N

Area of Ramsar Site: 1884.68 ha.

Map 1 of 1


Version number: 2 (01/4/05)

Projection: Irish National Grid


Reproduced from Ordnance Survey of Northern Ireland  
with the permission of the Director and Chief Executive

© Crown Copyright

© Environment and Heritage Service Copyright 2005



An Agency within the Department of the  
**Environment**  
[www.doeni.gov.uk](http://www.doeni.gov.uk)



Scale 1:25,000  
Centre (253900, 344500)  
metres  
0 200 400 600 800 1000  
yards  
0 200 400 600 800 1000