

SV

SV

08

08

09

09

10

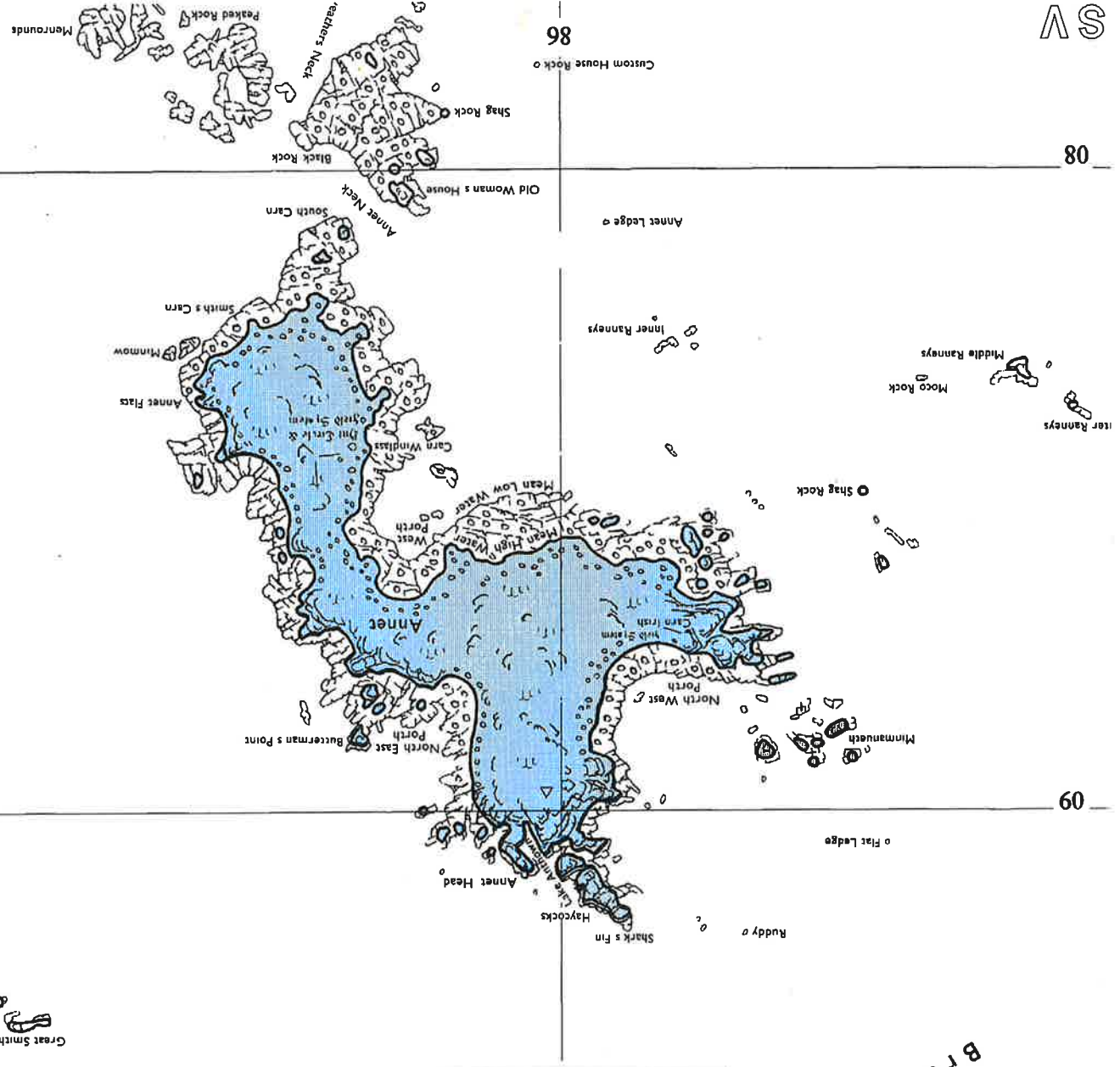
10

SV

SV

Smith Sound

Broad Sound p



**Isles of Scilly**  
**Ramsar site**  
**ENGLISH NATURE**

Isles of Scilly  
 Area: 401.64 hectares Designation date:  
 Map for Component Site of Special Scientific Interest  
**Annet**  
 Part of Site of Special Scientific Interest included in the Ramsar site  
 23.81 hectares

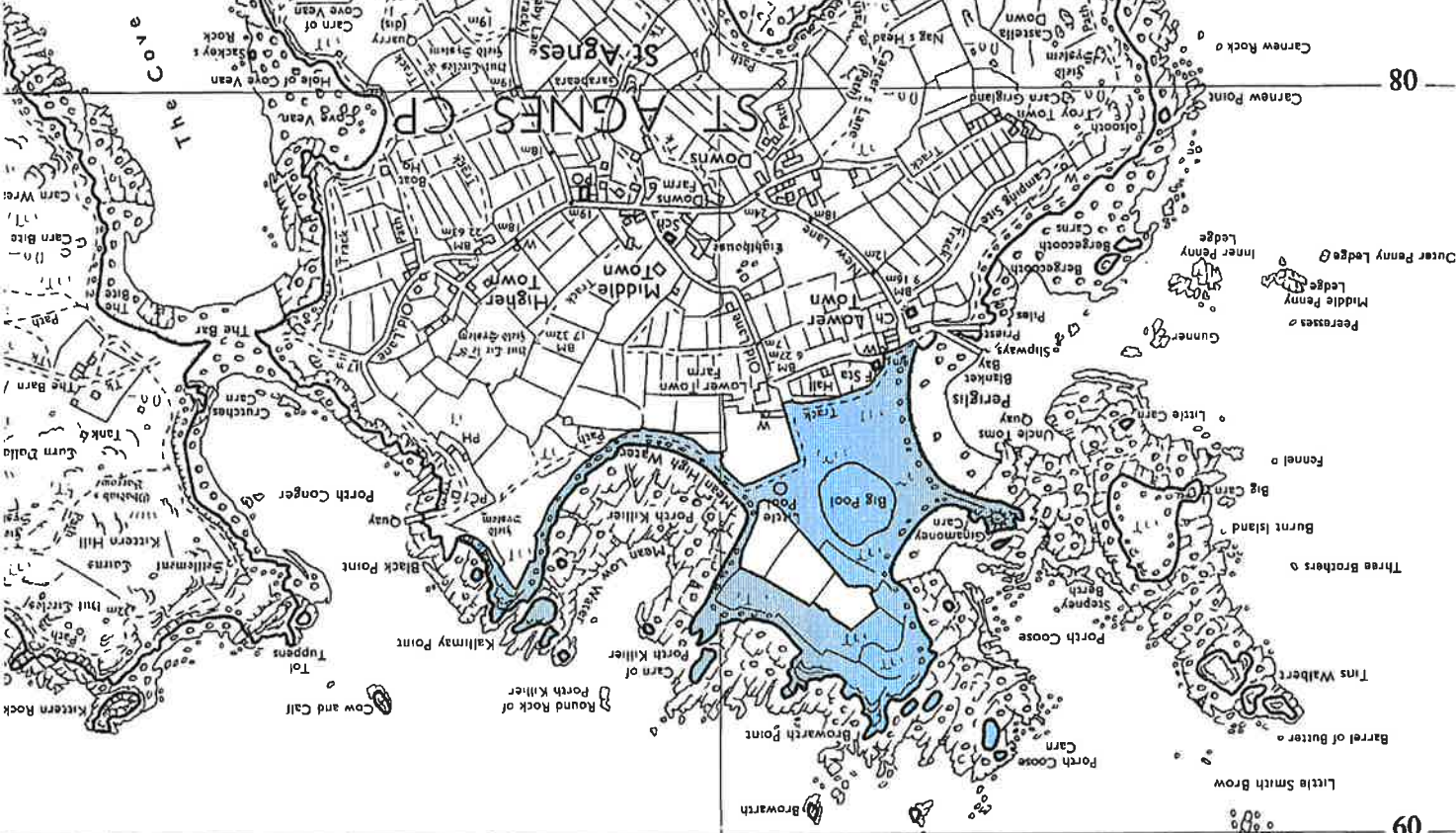
Scale 1:10,000  
 0 600 metres 2000 feet

This map is reproduced from the Ordnance Survey map by English Nature with the permission of Ordnance Survey on behalf of The Controller of Her Majesty's Stationery Office. © Crown Copyright Unauthorised reproduction infringes Crown Copyright and may lead to prosecution or civil proceedings. Licence no GD272289. Produced by Geographic Information Unit, English Nature. © English Nature 2001

Site id: 100867  
 Part id: 100832  
 Gnd ref: SV862087  
 Version: 14 Dec 2000  
 Plotted: 3 Sep 2001 09:52  
 Ref: 100867-W00-01-1

Map 1 of 1  
 Gnd North





90  
99  
90

Halfide Ledges

**ENGLISH NATURE**  
Ramsar site

**Isles of Scilly**  
Isles of Scilly

Area: 401.64 hectares Designation date:

Map for Component Site of Special Scientific Interest

**Big Pool & Browarth Point (St Agnes)**

Part of Site of Special Scientific Interest included in the Ramsar site  
9.65 hectares

Scale 1:10000  
0 600 metres 2000 feet

Map 1 of 1

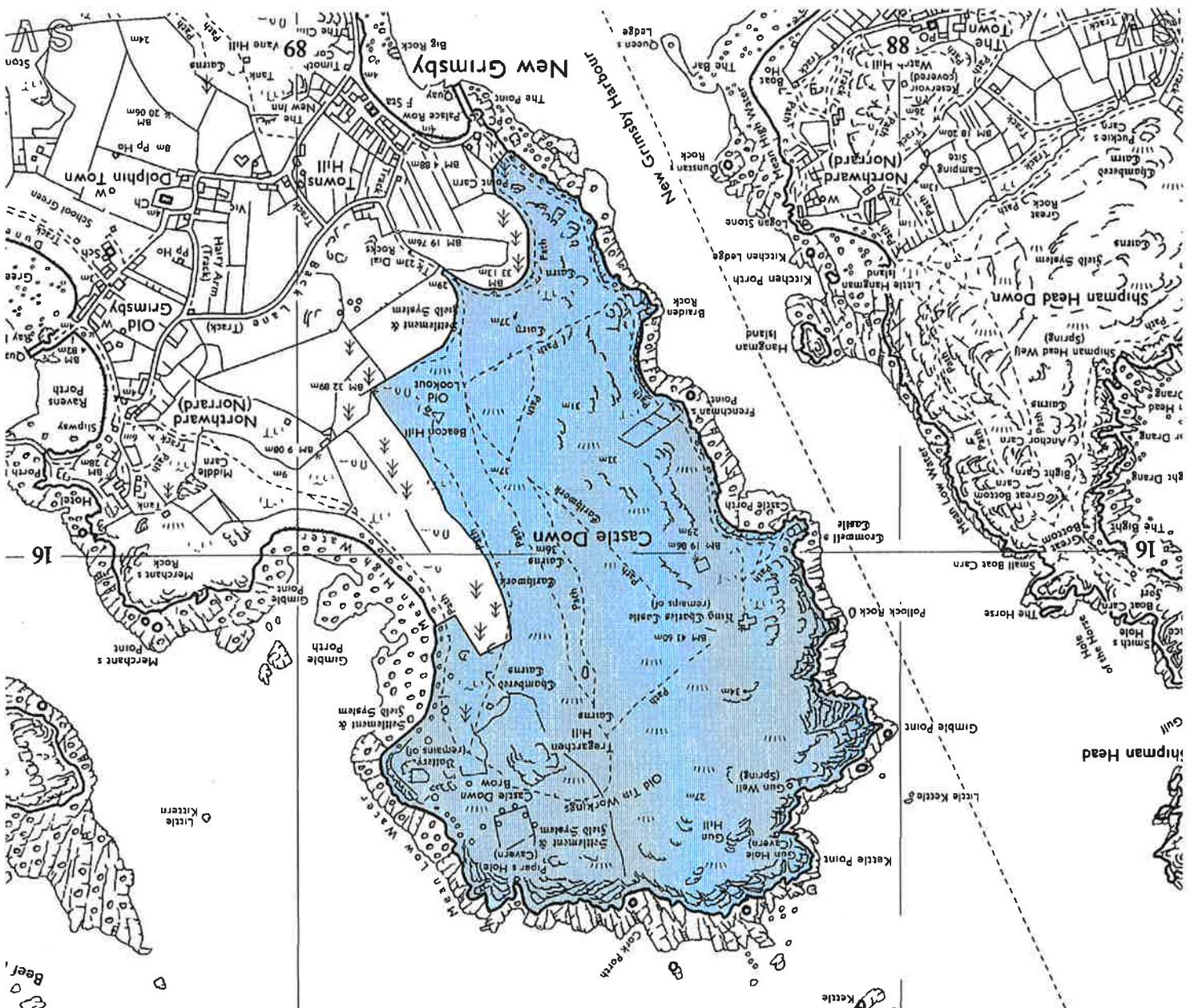
Grid North

St. Id. 1008688  
Parent Id. 1008632  
Gnd ref. SVB78085  
Version: 14 Dec 2000  
Plotted: 3 Sep 2001 09:53  
Ref: 1008688-w-00-01-1

This map is reproduced from the Ordnance Survey map by English Nature with the permission of Ordnance Survey on behalf of The Controller of Her Majesty's Stationary Office. © Crown Copyright. Unauthorised reproduction infringes Crown Copyright and may lead to prosecution or civil proceedings. Licence no GD272299.

Produced by Geographic Information Unit, English Nature. © English Nature 2001





**ENGLISH NATURE**  
**Ramsar site**

**Isles of Scilly**  
 Isles of Scilly

Area: 401.64 hectares Designation date:

**Castle Down (Tresco)**  
 Part of Site of Special Scientific Interest included in the Ramsar site  
 57.62 hectares

Map for Component Site of Special Scientific Interest

This map is reproduced from the Ordnance Survey map by English Nature with the permission of Ordnance Survey on behalf of The Controller of Her Majesty's Stationery Office. © Crown Copyright. Unauthorised reproduction infringes Crown Copyright and may lead to prosecution or civil proceedings. Licence no GD272289.

Produced by Geographic Information Unit, English Nature. © English Nature 2001

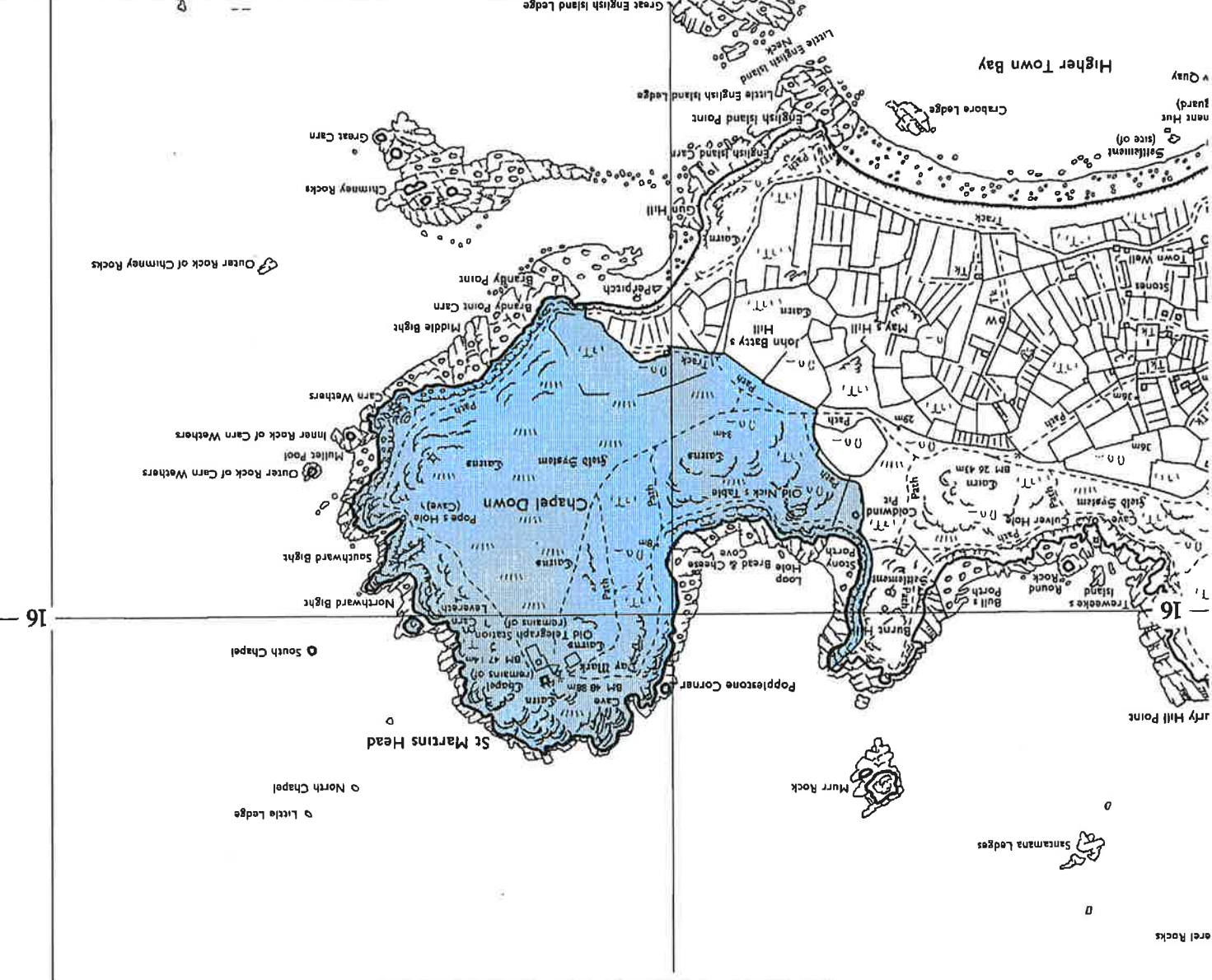
She. Id: 1008955  
 Parent Id: 1008932  
 Grid ref: SY884161  
 Version: 14 Dec 2000  
 Plotted: 3 Sep 2001 09:54  
 Ret: 1008865-00-01-1

Map 1 of 1

Scale 1:10000  
 0 600 metres 2000 feet

Grid North





**ENGLISH NATURE**  
**Ramsar site**

**Isles of Scilly**  
 Isles of Scilly

Area: 401.64 hectares    Designation date:

**Chapel Down (St Martin's)**  
 Part of Site of Special Scientific Interest included in the Ramsar site  
 33.32 hectares

Map for Component Site of Special Scientific Interest

Scale 1:10000  
 0 800 metres 2000 feet

Site id: 1008684  
 Parent id: 1008632  
 Grid ref: SY941158  
 Version: 14 Dec 2000  
 Plotted: 3 Sep 2001 09:54  
 Ref: 1008684-W00-01-1

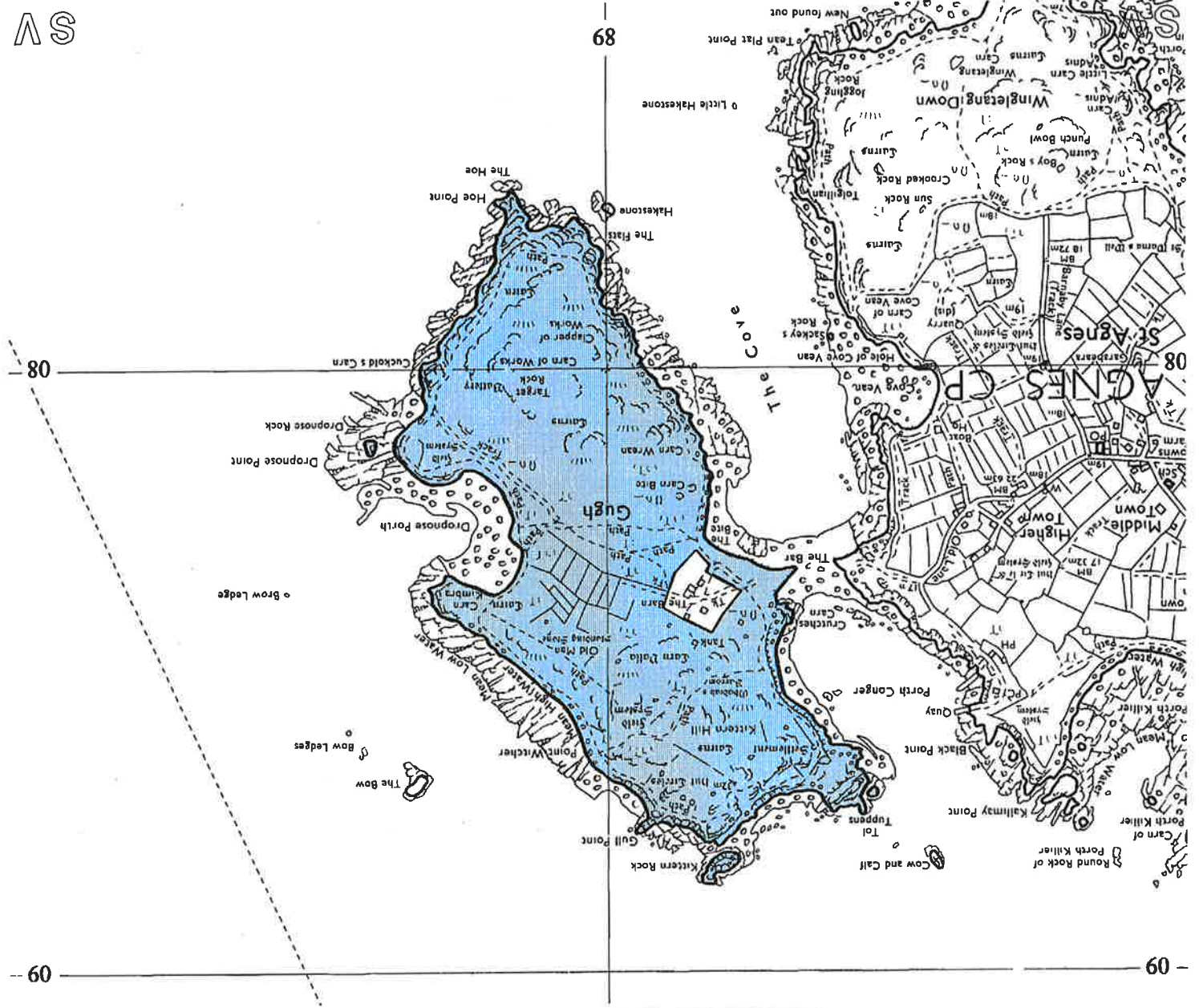
Produced by Geographic Information Unit, English Nature. © English Nature 2001  
 Survey on behalf of The Controller of Her Majesty's Stationery Office. © Crown Copyright. Unauthorised reproduction infringes Crown Copyright and may lead to prosecution or civil proceedings. Licence no GD272288.

Map 1 of 1

SV 94 SV







**ENGLISH NATURE**  
**Ramsar site**

**Isles of Scilly**  
 Isles of Scilly

Area: 401.64 hectares    Designation date:

**Gugh**  
 36.66 hectares  
 Part of Site of Special Scientific Interest included in the Ramsar site

Map for Component Site of Special Scientific Interest

---

This map is reproduced from the Ordnance Survey map by English Nature with the permission of Ordnance Survey on behalf of The Controller of Her Majesty's Stationery Office. © Crown Copyright. Unauthorised reproduction infringes Crown Copyright and may lead to prosecution or civil proceedings. Licence no GD27239.

Produced by Geographic Information Unit, English Nature. © English Nature 2001

Scale 1:10000  
 0 600 metres 0  
 0 2000 feet 0

Site Id: 1008832  
 Parent Id: 1008832  
 Gnd ref: SV889083  
 Version: 14 Dec 2000  
 Printed: 3 Sep 2001 09:58  
 Ref: 1008862-W00-01-1

Map 1 of 1  
 Ghd North





SV

SV

86

85

Northern

Middle Ledge

Rocks of Illiswigg

Picket Rock

14

Jacky's Rock

Castle Brier Neck

Illiswigg

Seal Rock Neck

Seal Rock

Garden of Maiden Bower

Murr Rock

Horse Rock

Maiden Bower

Little Maiden Bower

Flat Ledge

Farmer's Rock

Stippie

Westward Ledge

Black Rocks

This map is reproduced from the Ordnance Survey map by English Nature with the permission of Ordnance Survey on behalf of The Controller of Her Majesty's Stationery Office. © Crown Copyright. Unauthorised reproduction infringes Crown Copyright and may lead to prosecution or civil proceedings. Licence no. 02172239. Produced by Geographic Information Unit, English Nature. © English Nature 2001

Site id: 1008660  
Parent id: 1008632  
Grid ref: SV886161  
Version: 4 Jan 2001  
Plotted: 3 Sep 2001 09:58  
Ref: 1008660-400-01-1


Scale 1:10,000  
2000 feet  
800 metres

Map 1 of 3



15

15



Isles of Scilly  
Ramsar site

Area: 401.64 hectares Designation date:

Map for Component Site of Special Scientific Interest

Norrard Rocks

Part of Site of Special Scientific Interest included in the Ramsar site  
13.11 hectares

Northern (Norrard) Rocks

Westward Ledge  
Eastward Ledge  
Sharp Rock  
Little Neck  
Murr Rock  
North Cuckoo  
South Cuckoo  
The Hole  
The Flat  
Scilly Rock

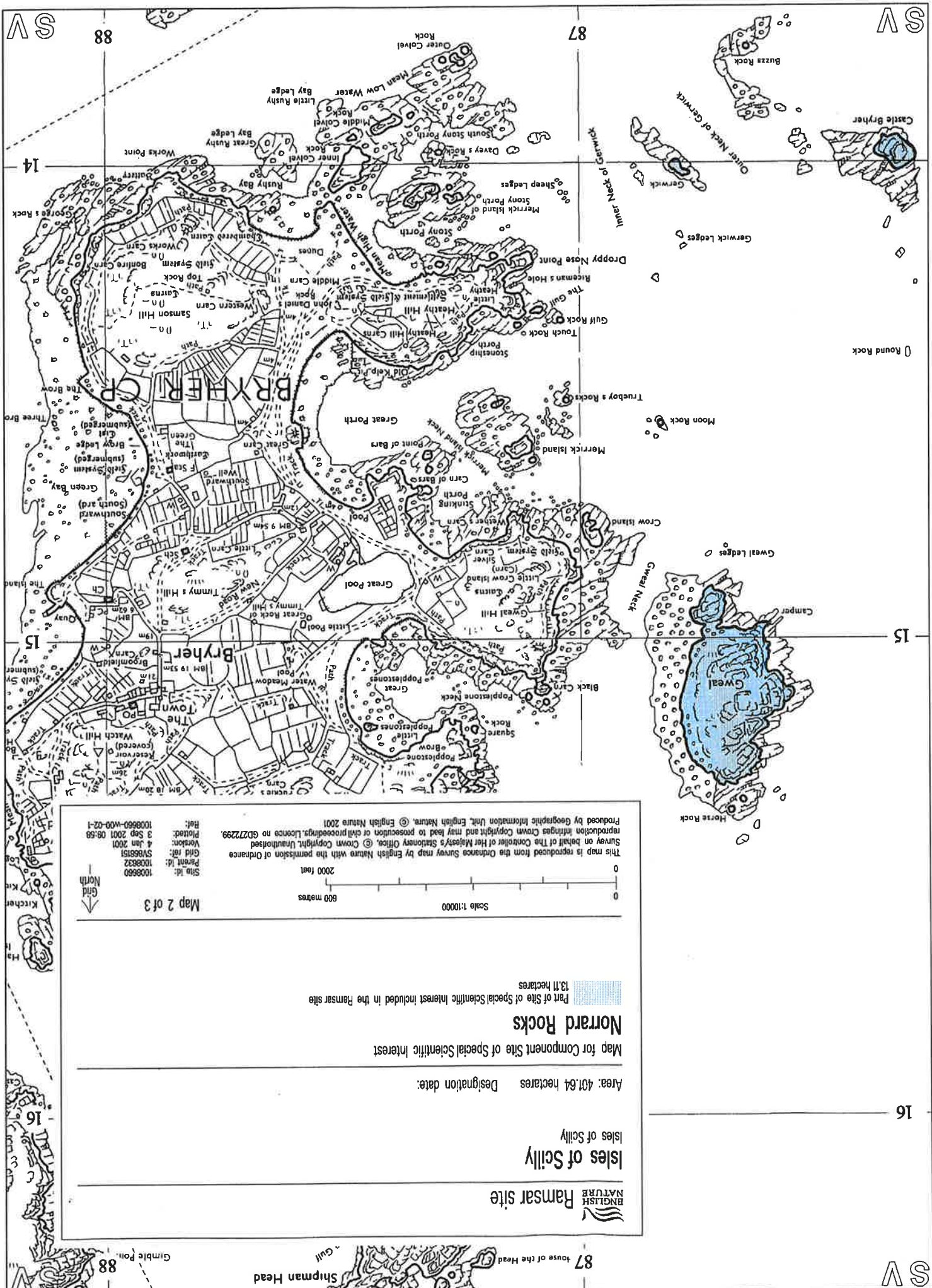
85

86

SV

SV





ENGLISH NATURE  
Ramsar site

Isles of Scilly

Area: 401.64 hectares

Designation date:

Map for Component Site of Special Scientific Interest

Norrad Rocks

Part of Site of Special Scientific Interest included in the Ramsar site  
13.11 hectares

Scale 1:10000  
0 2000 feet  
0 600 metres

Map 2 of 3

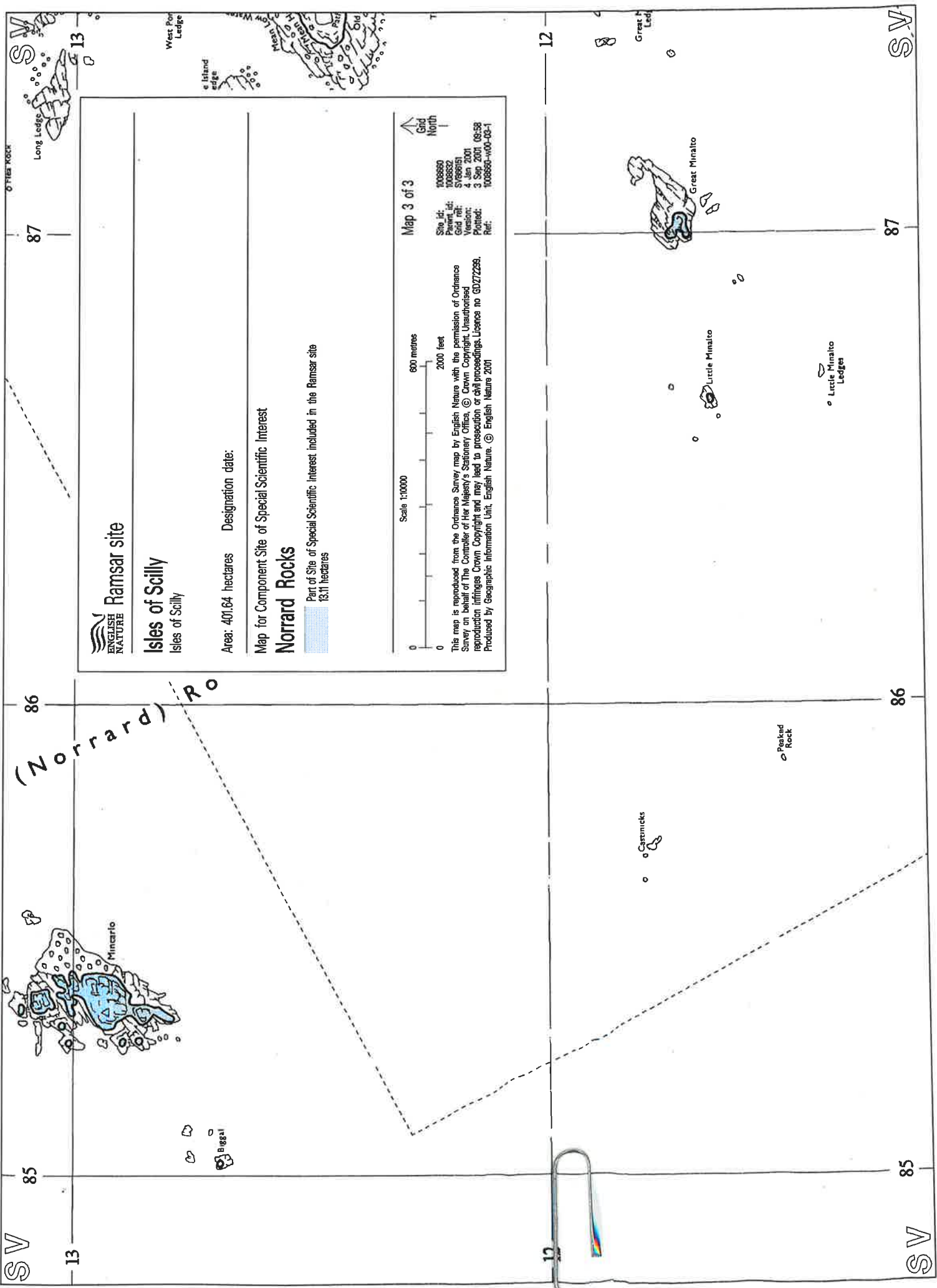
Grid North

Site Id: 1008660  
Parent Id: 1008632  
Grid Ref: SY068151  
Version: 4 Jan 2001  
Plotted: 3 Sep 2001 09:58  
Hatched: 1008660-400-02-1

This map is reproduced from the Ordnance Survey map by English Nature with the permission of Ordnance Survey on behalf of The Controller of Her Majesty's Stationery Office. © Crown Copyright. Unauthorised reproduction infringes Crown Copyright and may lead to prosecution or civil proceedings. Licence no GD272299.

Produced by Geographic Information Unit, English Nature. © English Nature 2001





ENGLISH NATURE  
Ramsar site

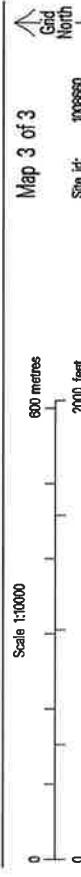
Isles of Scilly  
Isles of Scilly

Area: 401.64 hectares      Designation date:

Map for Component Site of Special Scientific Interest

**Norrard Rocks**

Part of Site of Special Scientific Interest included in the Ramsar site  
13.11 hectares

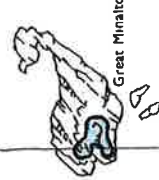
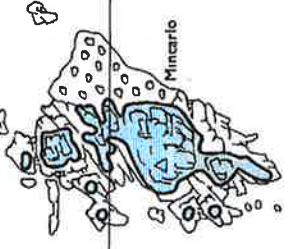


Map 3 of 3

Site id: 1008860  
Parent id: 1008832  
Grid ref: SV899151  
Version: 4 Jun 2001  
Plotted: 3 Sep 2001 09:58  
Ref: 1008860-W00-03-1

This map is reproduced from the Ordnance Survey map by English Nature with the permission of Ordnance Survey on behalf of The Controller of Her Majesty's Stationery Office. © Crown Copyright. Unauthorised reproduction infringes Crown Copyright and may lead to prosecution or civil proceedings. Licence no G3272299. Produced by Geographic Information Unit, English Nature. © English Nature 2001

(Norrard) Ro



SV

13

85

86

87

FLINT ROCK

Long Ledge

West Port Ledge

island edge

12

SV

85

86

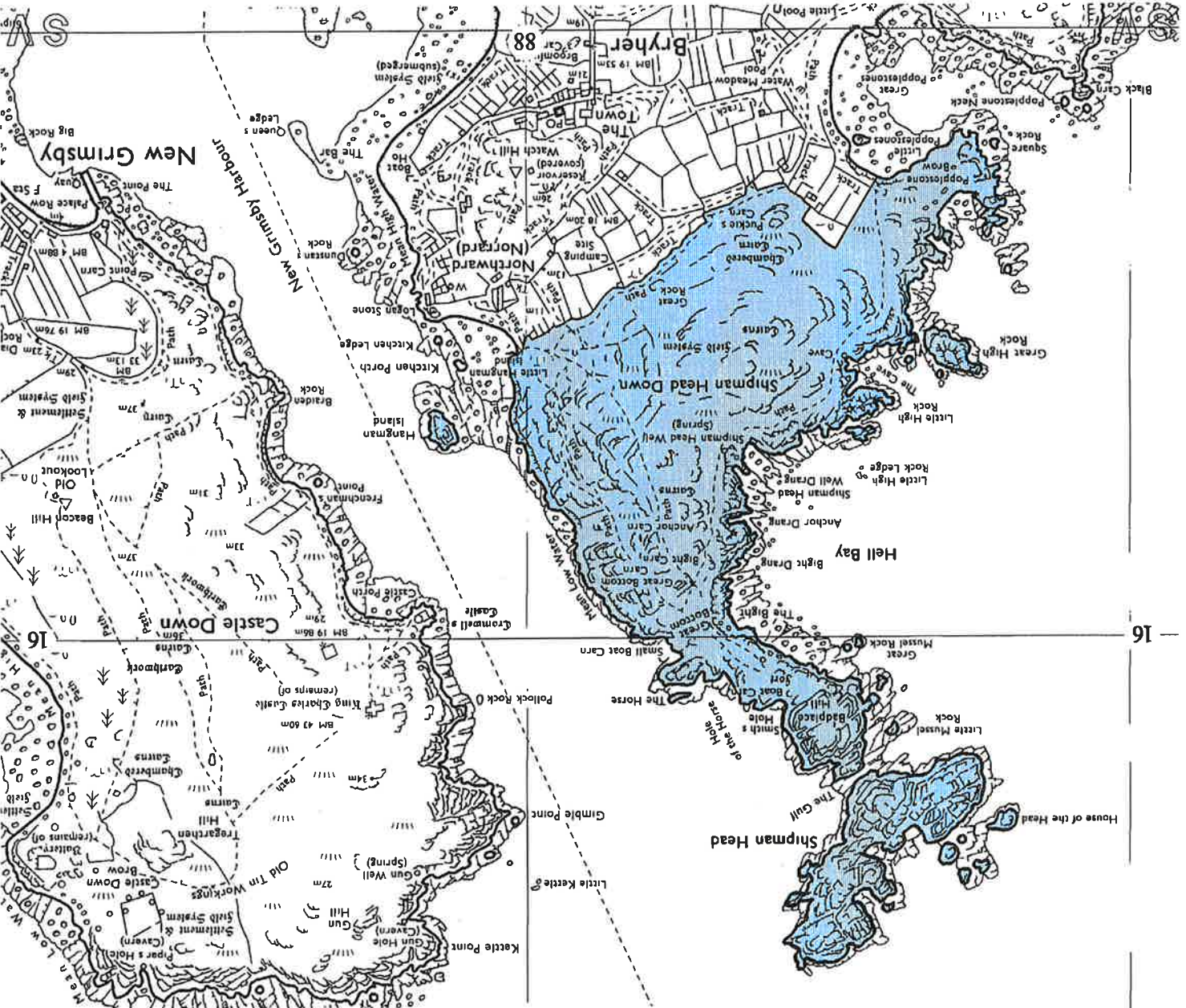
87

SV

Great Minalto Ledge







**ENGLISH NATURE**  
**Ramsar site**

**Isles of Scilly**

Area: 401.64 hectares Designation date:

**Shipman Head & Shipman Down**  
 Part of Site of Special Scientific Interest included in the Ramsar site

40.05 hectares

Map for Component Site of Special Scientific Interest

Produced by Geographic Information Unit, English Nature. © English Nature 2001  
 reproduction infringes Crown Copyright and may lead to prosecution or civil proceedings. Licence no GD272299.  
 Survey on behalf of The Controller of Her Majesty's Stationery Office. © Crown Copyright. Unauthorised  
 This map is reproduced from the Ordnance Survey map by English Nature with the permission of Ordnance  
 Survey on behalf of The Controller of Her Majesty's Stationery Office. © Crown Copyright. Unauthorised

Scale 1:10000

0 600 metres 2000 feet

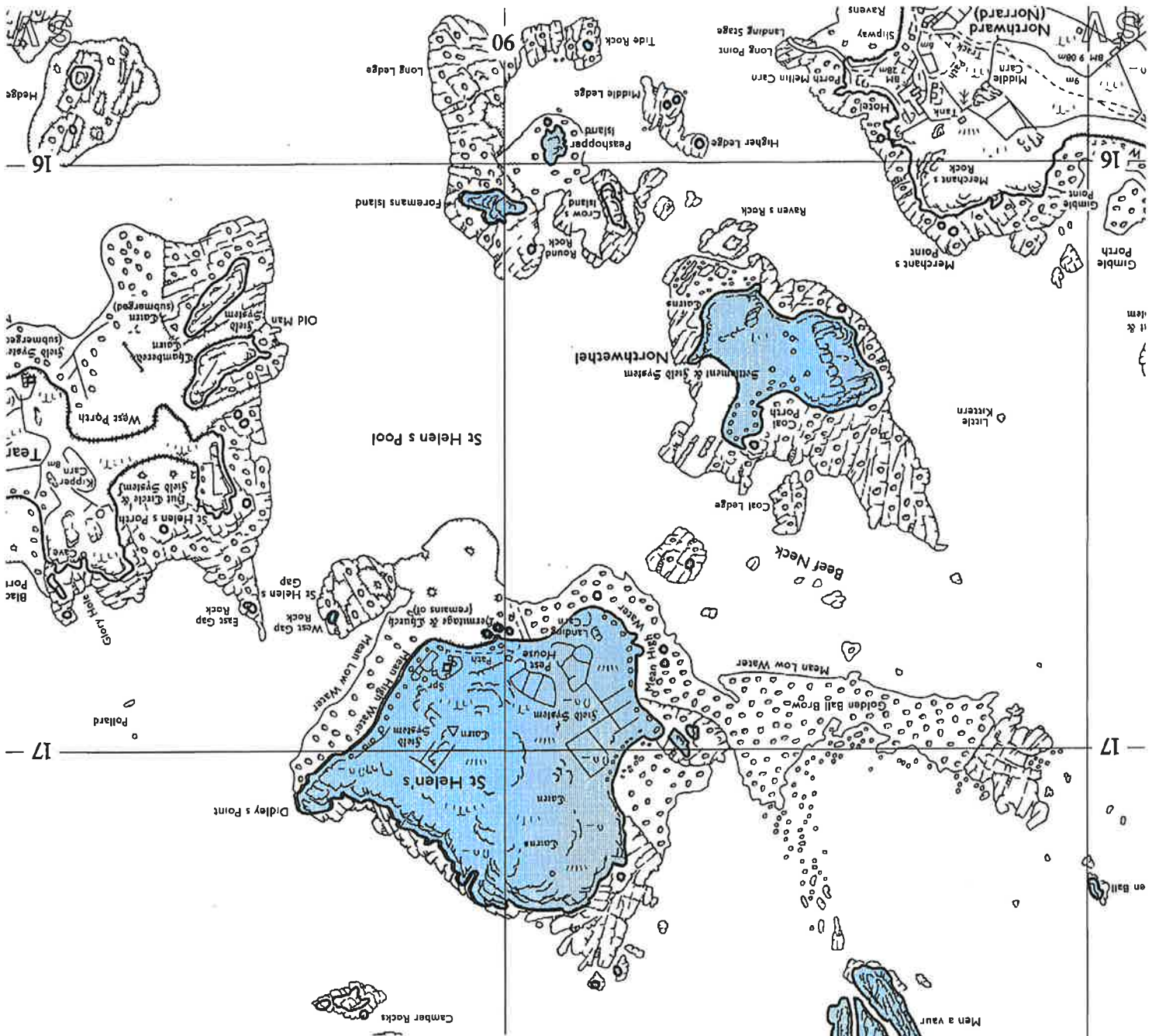

Map 1 of 1

Site Id: 1008657  
 Parent Id: 1008632  
 Grid Ref: SV877158  
 Version: 4 Jan 2001  
 Plotter: 3 Sep 2001 09:55  
 Ref: 1008657-400-01-1

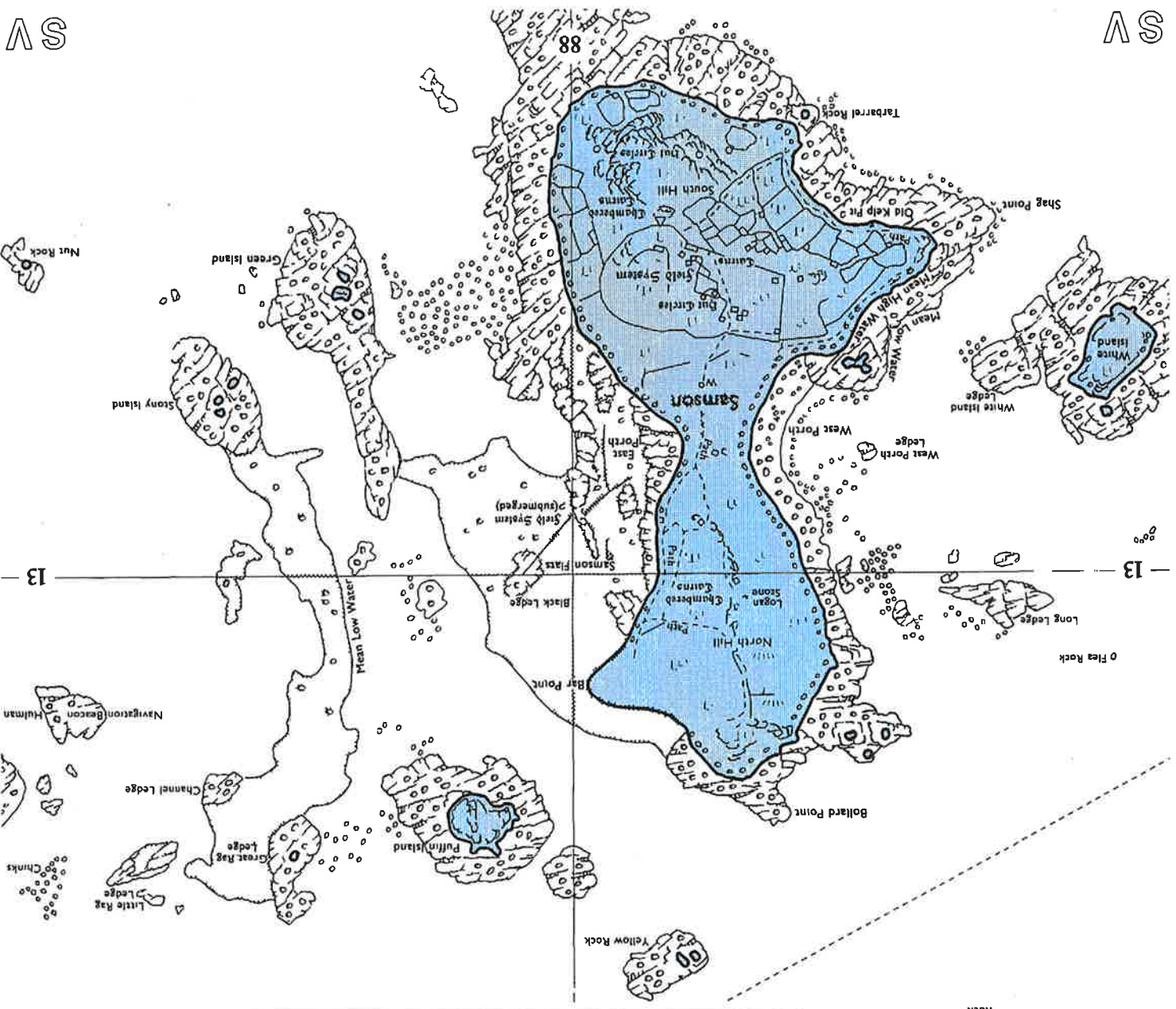


This map is reproduced from the Ordnance Survey map by English Nature with the permission of Ordnance Survey on behalf of The Controller of Her Majesty's Stationery Office. © Crown Copyright. Unauthorised reproduction infringes Crown Copyright and may lead to prosecution or civil proceedings. Licence no GDZ72239. Produced by Geographic Information Ltd, English Nature. © English Nature 2001

Map 1 of 1  
Site id: 1008868  
Parent id: 1008832  
Ghd ref: SV89370  
Version: 14 Dec 2000  
Published: 3 Sep 2001 09:56  
Ref: 1008666-w0-01-1







App

Map 1 of 1

Scale 1:10000

0 500 metres 2000 feet

Site Id: 1008558  
Parent Id: 1008532  
Grid ref: SV877126  
Version: 14 Dec 2000  
Flated: 3 Sep 2001 09:56  
Rel: 1008558-W00-01-1

This map is reproduced from the Ordnance Survey map by English Nature with the permission of Ordnance Survey on behalf of The Controller of Her Majesty's Stationery Office. © Crown Copyright. Unauthorised reproduction infringes Crown Copyright and may lead to prosecution or civil proceedings. Licence no GD272239.

Produced by Geographic Information Unit, English Nature. © English Nature 2001

**Isles of Scilly**  
Ramsar site

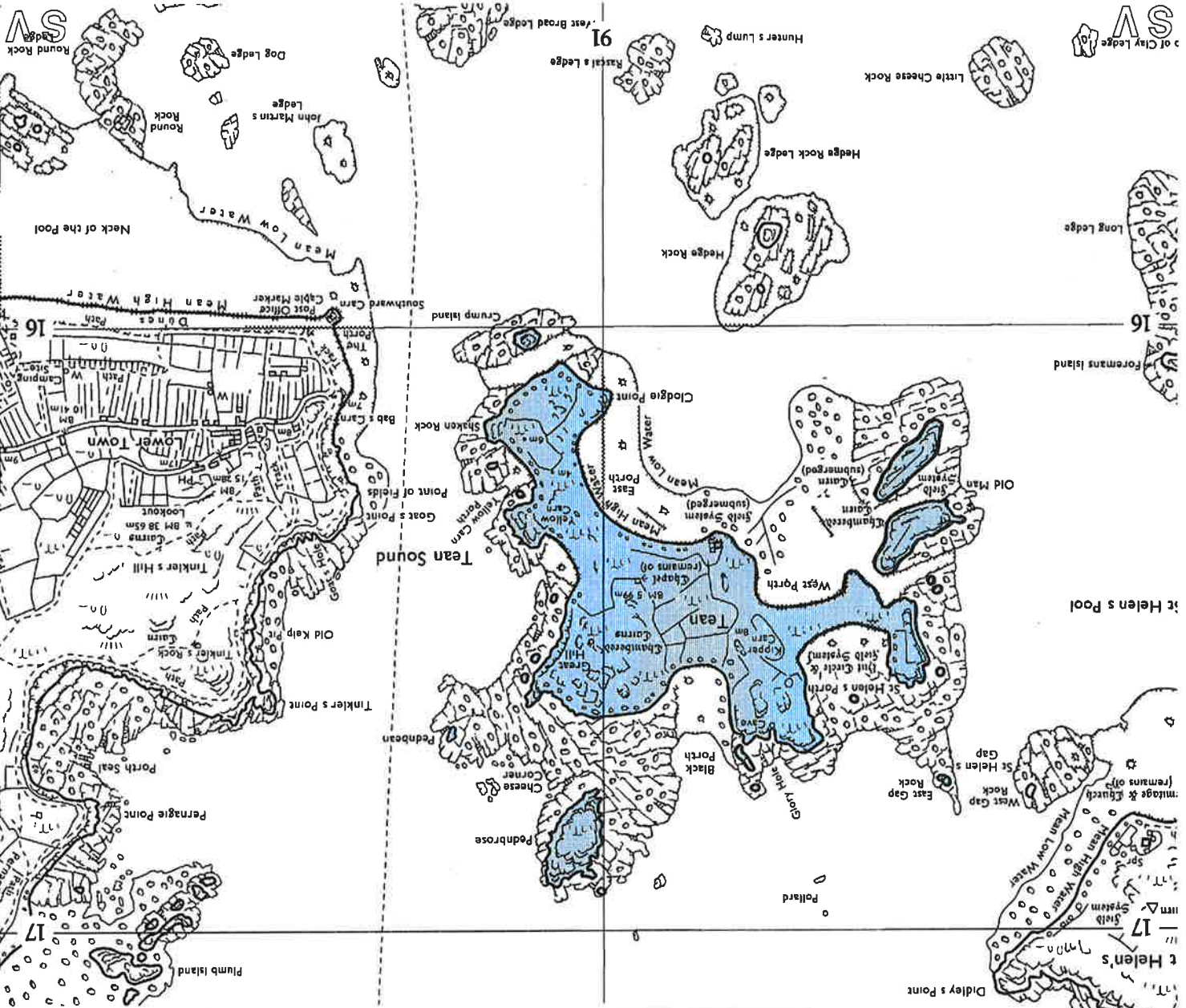
Area: 401.64 hectares Designation date:


Map for Component Site of Special Scientific Interest

**Samson**  
38.75 hectares  
Part of Site of Special Scientific Interest included in the Ramsar site








**ENGLISH NATURE**  
 Nature Conservancy Council for England

**Isles of Scilly**  
 Ramsar site

**Tean**  
 Map for Component Site of Special Scientific Interest

Area: 401.64 hectares      Designation date:

Part of Site of Special Scientific Interest included in the Ramsar site

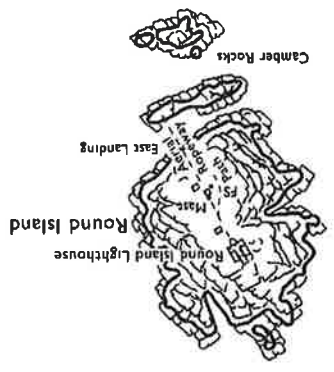
1861 hectares

Scale 1:10000  
 0 500 metres 2000 feet

Site Id: 1008855  
 GHD ref: 1008832  
 Parent Id: SV908184  
 Version: 14 Dec 2000  
 Plotted: 3 Sep 2001 09:57  
 Ref: 1008656-W00-01-1

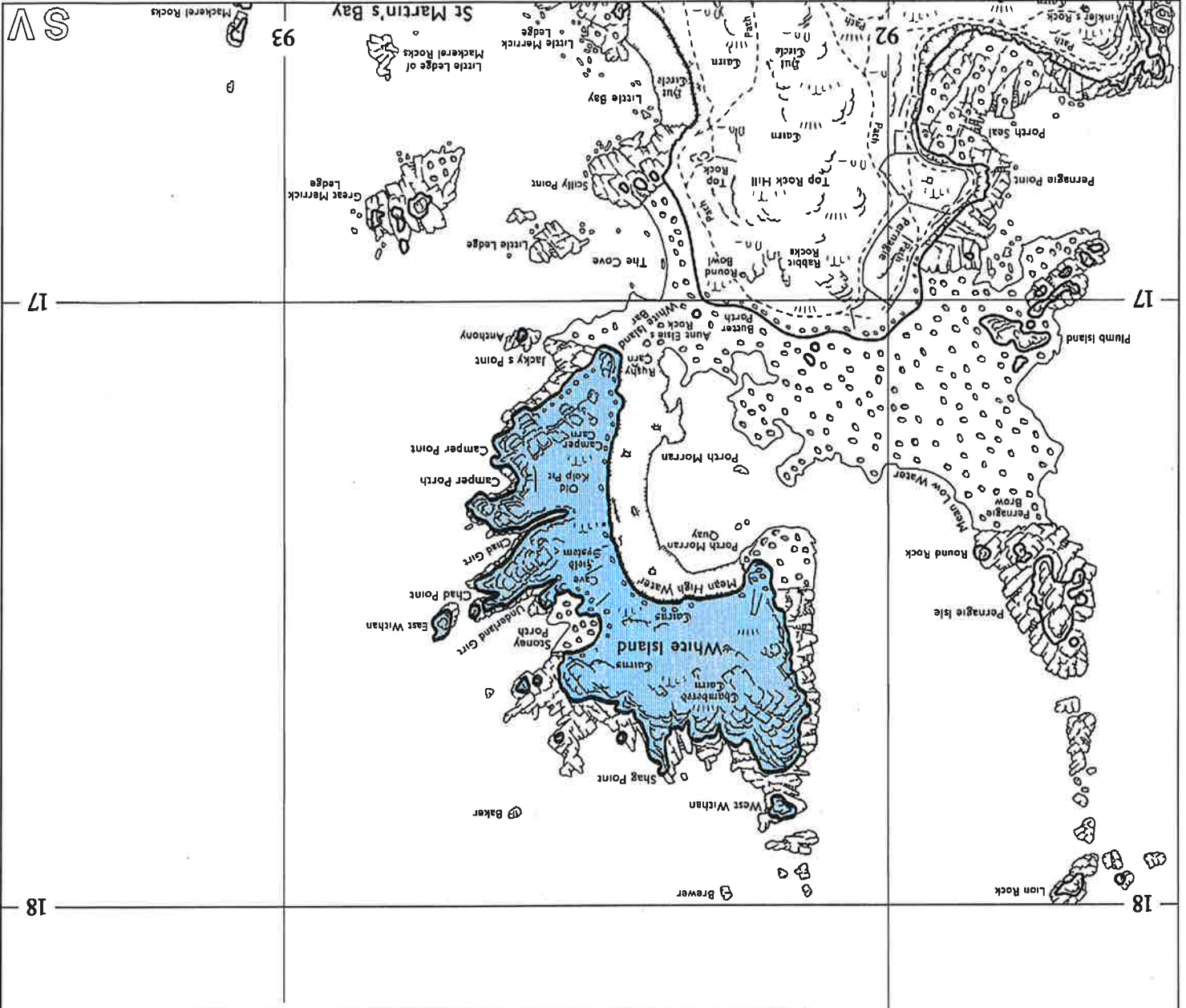
Produced by Geographic Information Unit, English Nature. © English Nature 2001  
 Survey on behalf of The Controller of Her Majesty's Stationery Office. © Crown Copyright. Unauthorised reproduction infringes Crown Copyright and may lead to prosecution or civil proceedings. Licence no G1272290.

Map 1 of 1  
 GHD North









**ENGLISH NATURE**  
Ramsar site

**Isles of Scilly**

Area: 401.64 hectares    Designation date:

Map for Component Site of Special Scientific Interest

**White Island (off St. Martin's)**

Part of Site of Special Scientific Interest included in the Ramsar site  
15.56 hectares

Scale 1:10000

0 800 metres 2000 feet

Map 1 of 1

Site Id: 100863    Parent Id: 1008632    Grid ref: SV92476

Version: 14 Dec 2000    Plotted: 3 Sep 2001 09:57

Produced by Geographic Information Unit, English Nature. © English Nature 2001

Survey on behalf of The Controller of Her Majesty's Stationery Office. © Crown Copyright. Unauthorised reproduction infringes Crown Copyright and may lead to prosecution or civil proceedings. Licence no GD272298.

Rel: 100863-400-01-1



