
**Ramsar site**  
**Isles of Scilly**  
 Isles of Scilly


 Ramsar site  
 401.64 hectares

Total Area: 401.64 hectares  
 Designation date: 10 Aug 2001

This is a Location Map. The boundary shown is derived from larger scale mapping and may not match the background detail on this map

Scale 1:50000  
 0 3 Kilometres  
 0 2 miles

Map 1 of 1  
 Grid North

This map is reproduced from the Ordnance Survey map by English Nature with the permission of Ordnance Survey on behalf of The Controller of Her Majesty's Stationery Office. © Crown Copyright. Unauthorised reproduction infringes Crown Copyright and may lead to prosecution or civil proceedings. Licence no GD272289. Produced by Geographic Information Unit, English Nature. © English Nature 2001.

Site Id: 1008532  
 Parent Id: 0  
 Grid Ref: 40 95  
 Platelet: 3 Sep 2001 13:20  
 Ref: 1008532-w00-50-1

# ISLES OF SCILLY

The Isles of Scilly are administered by an all purpose authority the Council of the Isles of Scilly and are not part of Cornwall County

The Isles of Scilly lie 45 km or 28 miles southwest of Land's End



**Ramsar site**

**Isles of Scilly**  
Isles of Scilly

Area: 401.64 hectares    Designation date:

Map for Component Site of Special Scientific Interest

**Eastern Isles**

Part of Site of Special Scientific Interest included in the Ramsar site  
38.14 hectares

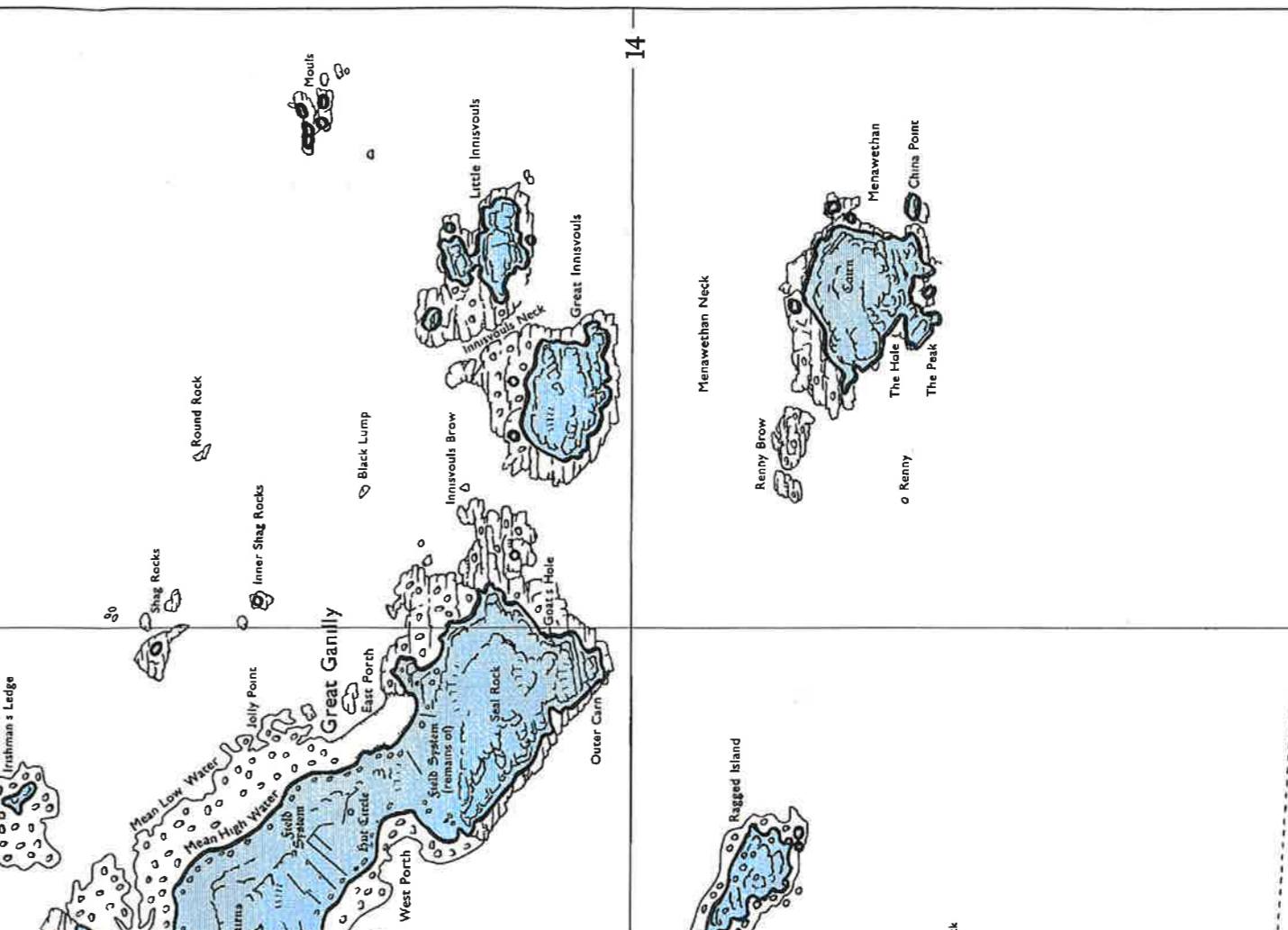
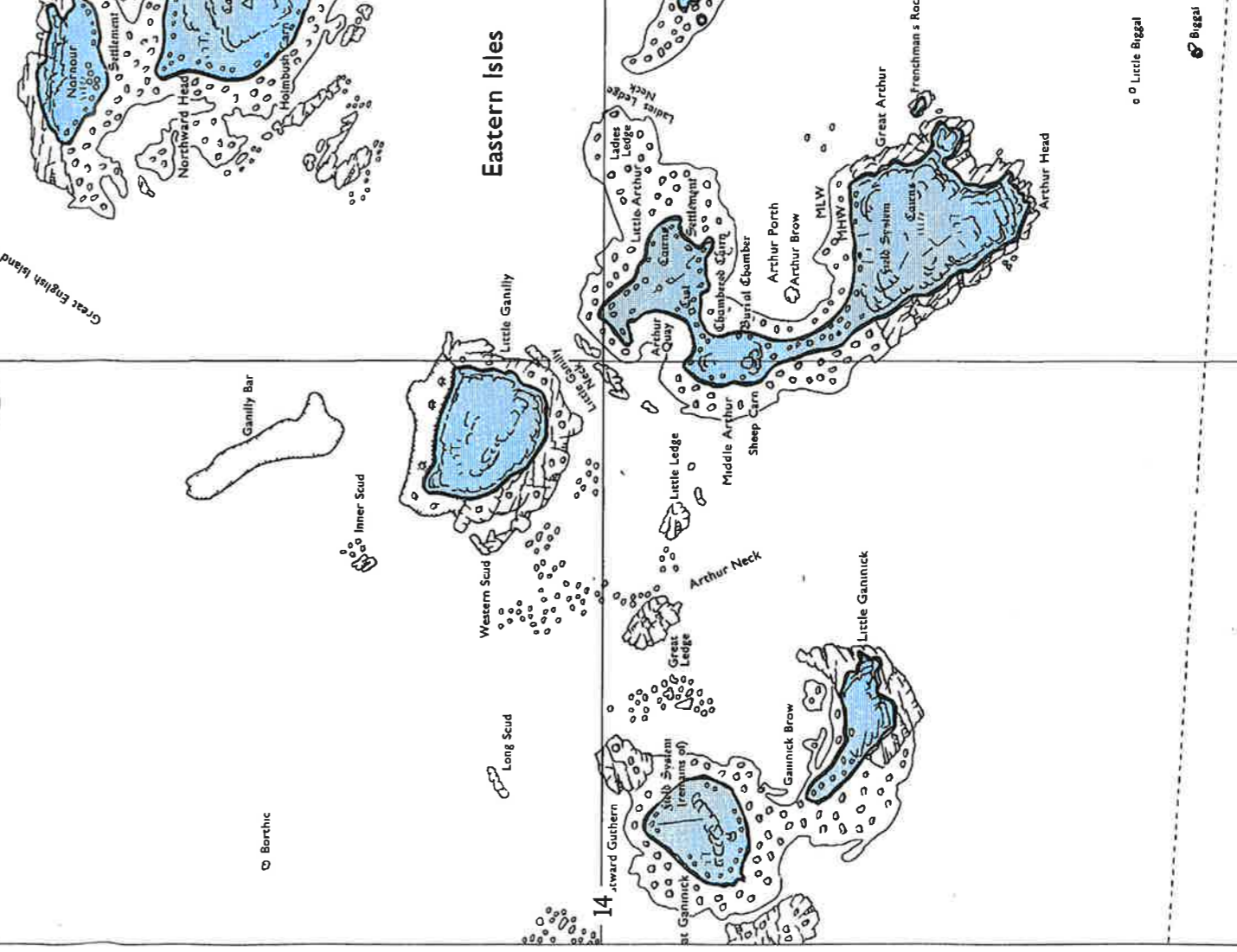
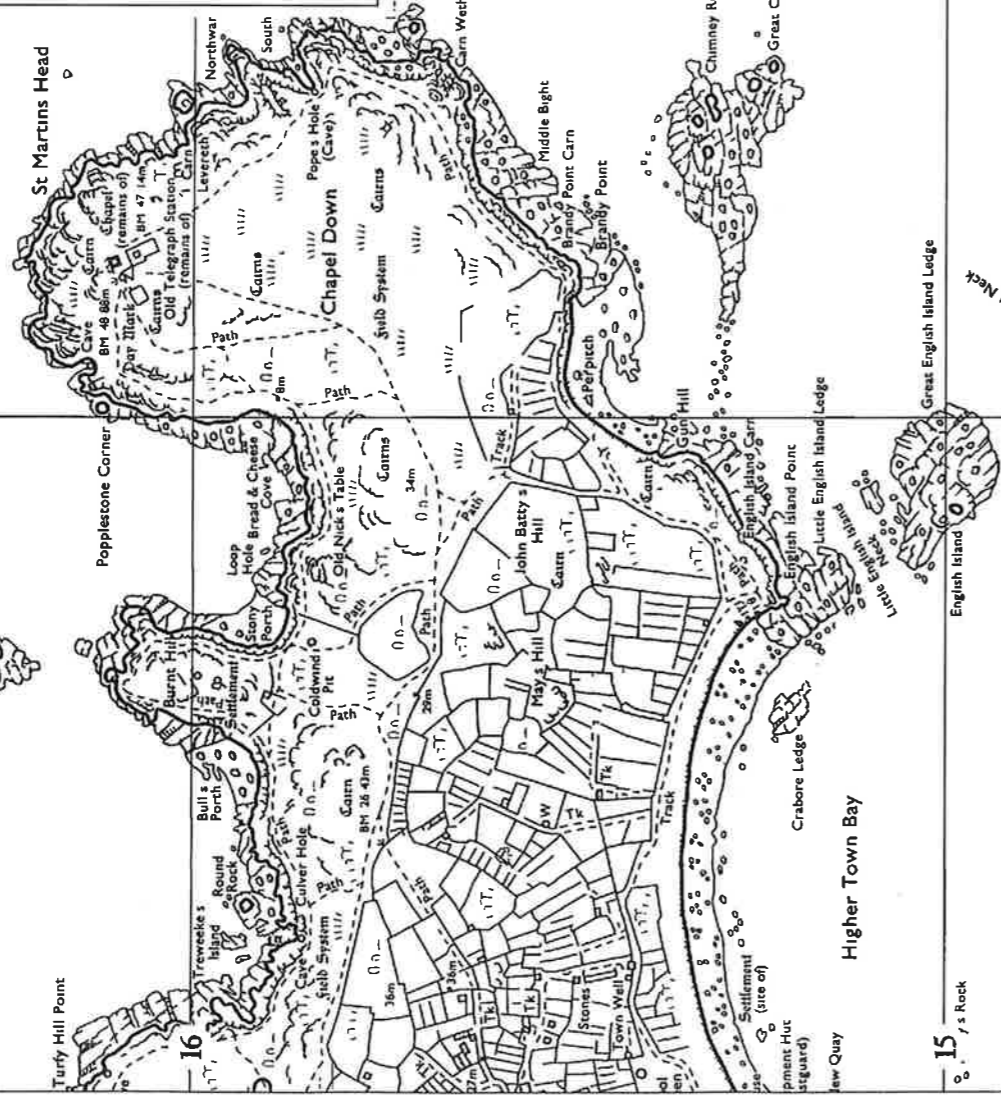
Scale 1:10000

0 600 metres 2000 feet

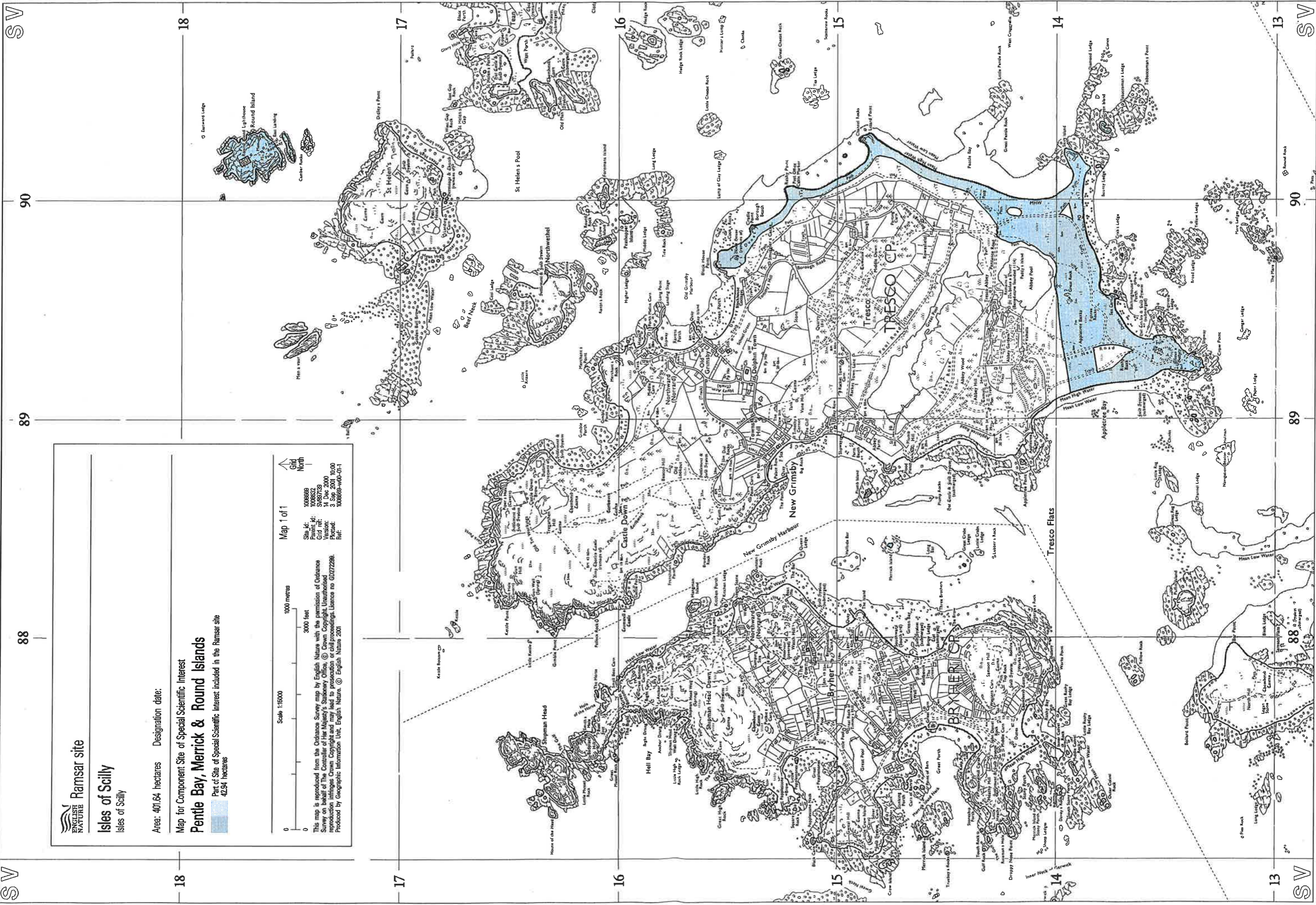
Map 1 of 1

Site id: 1008823  
Project id: 1008823  
Grid ref: SV927143  
Version: 14 Dec 2000  
Printed: 3 Sep 2007 09:59  
Ref: 1008863-W00-01-1

This map is reproduced from the Ordnance Survey map by English Nature with the permission of Ordnance Survey on behalf of The Controller of Her Majesty's Stationery Office. © Crown Copyright. Unauthorised reproduction infringes Crown Copyright and may lead to prosecution or civil proceedings. Licence no GD272289. Produced by Geographic Information Unit, English Nature. © English Nature 2001







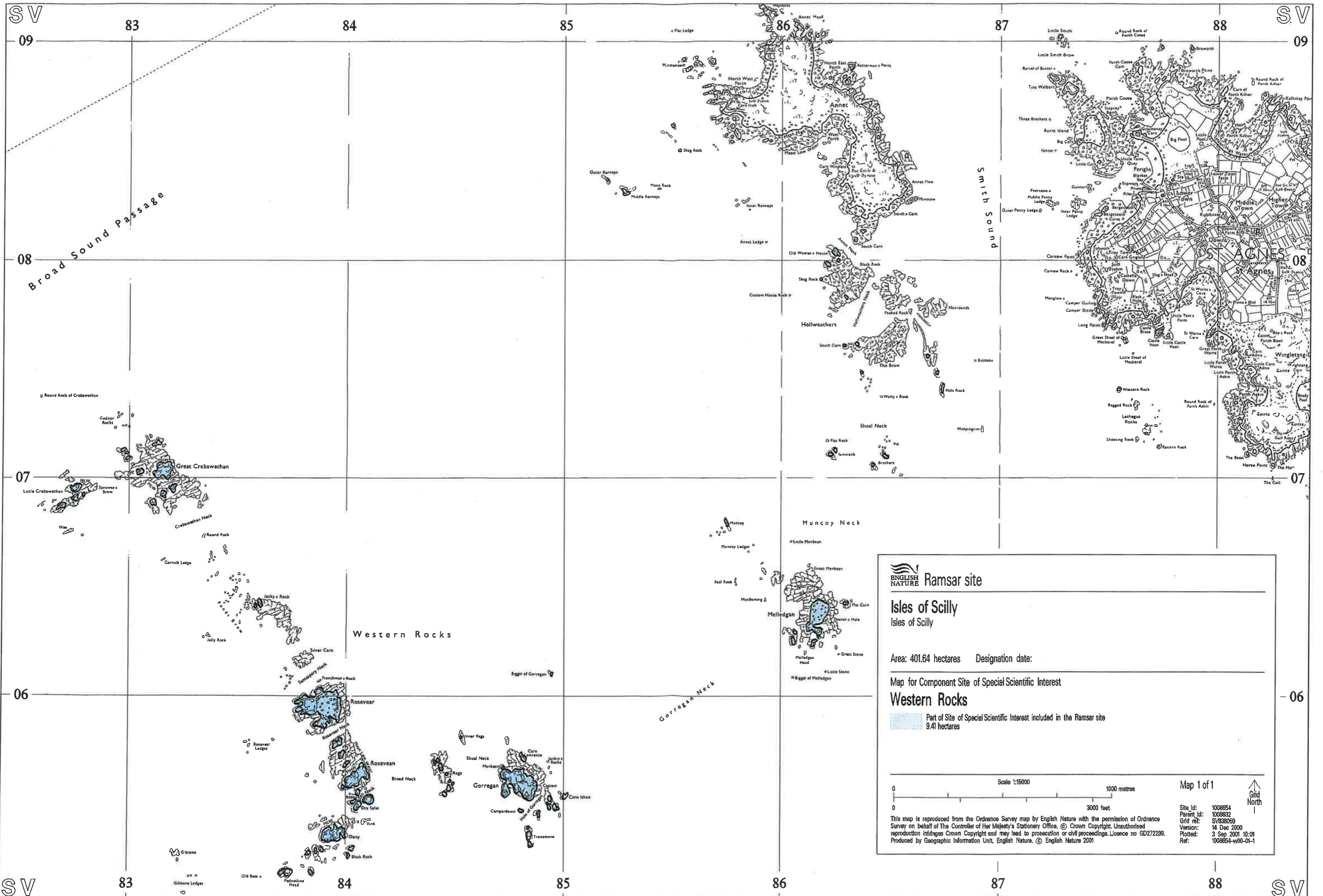
**ENGLISH NATURE**  
**Ramsar site**  
**Isles of Scilly**  
 Isles of Scilly

Area: 401.64 hectares    Designation date:  
 Map for Component Site of Special Scientific Interest  
**Pentle Bay, Merrick & Round Islands**  
 Part of Site of Special Scientific Interest, included in the Ramsar site  
 42.94 hectares

Scale 1:15000  
 0 1000 metres  
 0 3000 feet  
 Grid North  
 Map 1 of 1  
 Site id: 1006689  
 Parent id: 1006832  
 Grid ref: SV98739  
 Version: 14 Dec 2000  
 Pictad: 3 Sep 2001 10:00  
 Ref: 1006689-w00-01-1

This map is reproduced from the Ordnance Survey map by English Nature with the permission of Ordnance Survey on behalf of The Controller of Her Majesty's Stationery Office. © Crown Copyright. Unauthorised reproduction infringes Crown Copyright and may lead to prosecution or civil proceedings. Licence no G0272298. Produced by Geographic Information Unit, English Nature. © English Nature 2001





Broad Sound Passage

Smith Sound

Gorregan Neck

**ENGLISH NATURE** Ramsar site

**Isles of Scilly**  
Isles of Scilly

Area: 401.64 hectares Designation date:

Map for Component Site of Special Scientific Interest

**Western Rocks**

Part of Site of Special Scientific Interest included in the Ramsar site  
9.41 hectares

Scale 1:16000  
0 1000 metres 3000 feet

Map 1 of 1

Site Id: 1008654  
Parent Id: 1008632  
Grid ref: SV838059  
Version: 14 Dec 2000  
Plotted: 3 Sep 2001 10:01  
Ref: 1008654-w00-01-1

This map is reproduced from the Ordnance Survey map by English Nature with the permission of Ordnance Survey on behalf of The Controller of Her Majesty's Stationery Office. © Crown Copyright. Unauthorised reproduction infringes Crown Copyright and may lead to prosecution or civil proceedings. Licence no GD272299. Produced by Geographic Information Unit, English Nature. © English Nature 2001