
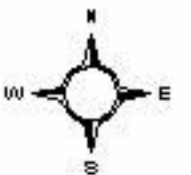




**ВОДНО-БОЛОТНЕ УГІДДЯ
МІЖНАРОДНОГО ЗНАЧЕННЯ
"БОЛОТА ПОЛІСЬКОГО
ПРИРОДНОГО ЗАПОВІДНИКА"**

 Болота Поліського природного заповідника



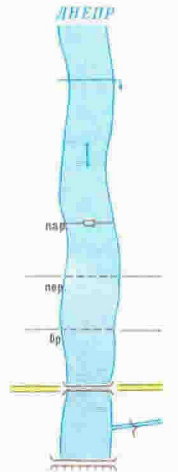


Shore line: a) permanent; b) inconstant

River and stream

Canal and ditch

River or canal or ditch with dams



Name of navigable river or canal

Beginning of navigation

Direction of stream

Ferry of crossing

Ferryage

Fordable

Bridge or overbridge

Sluice

Dike

Well

Artesian well

Equipped spring

Spring

Reservoir



Shoal

Landing stage

Berth

Small shoal

Rocks:

a) underwater

b) above-water

c) dried

Constant coast navigable
guiding line

Depth

Aquatic plants

Relief:

a) main horizontal thickening lines

b) main horizontal lines

a) mark to horizontal line, m

r) direction of slope


Altitude

Mark of mountain pass

Cliff

Kurgan, hillock. Pit


Gully or scour



Forests: a) mixed;) conifers;) deciduous
Cutting in a forest. 10 - number of forest block



Young forest. Felling or burnt place



Dense bush. Elfin wood



Sparse forest



Gardens. Vineyards



Narrow stripes: a) of forest;) of bushes and green hedge




Rice fields: a) dewy ones in time of vegetation;) submerged ones in time of vegetation;



Meadow vegetation. Reeds



Crossing mire. Impassable mire



Passable saline land. Impassable saline land



Sands