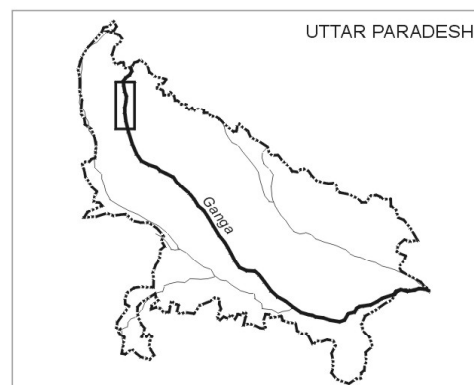
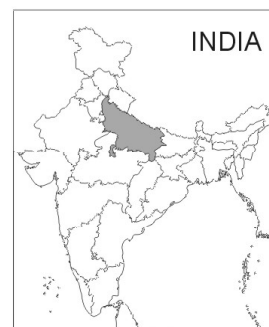
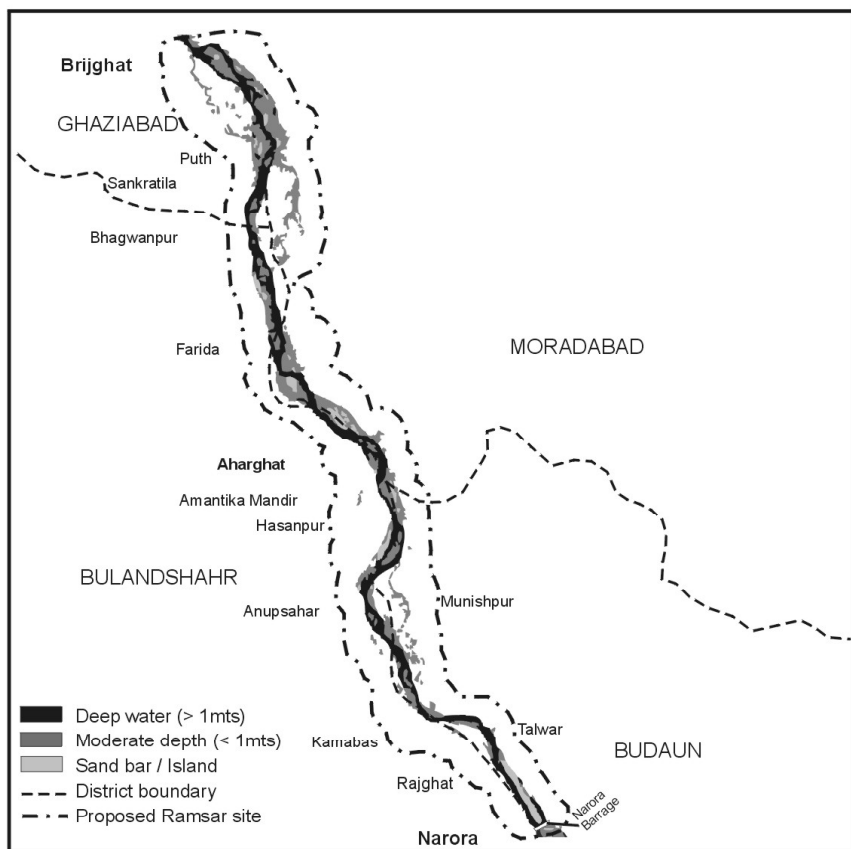


UPPER GANGA RIVER



- (i) © Government of India, Copyright 2003
- (ii) Based upon Survey of India map with the permission of the Surveyor General of India.
- (iii) The responsibility for the correctness of internal details rests with the publisher.
- (iv) The territorial waters of India extend into the sea to a distance of twelve nautical miles measured from the appropriate base line.
- (v) The administrative headquarters of Chandigarh, Haryana and Punjab are at Chandigarh.
- (vi) The interstate boundaries between Arunachal Pradesh, Assam and Meghalaya shown on this map are as interpreted from the North-Eastern Areas (Reorganisation) Act, '1971, but have yet to be verified.
- (vii) The external boundaries and coastlines of India agree with the Record/Master Copy certified by Survey of India.