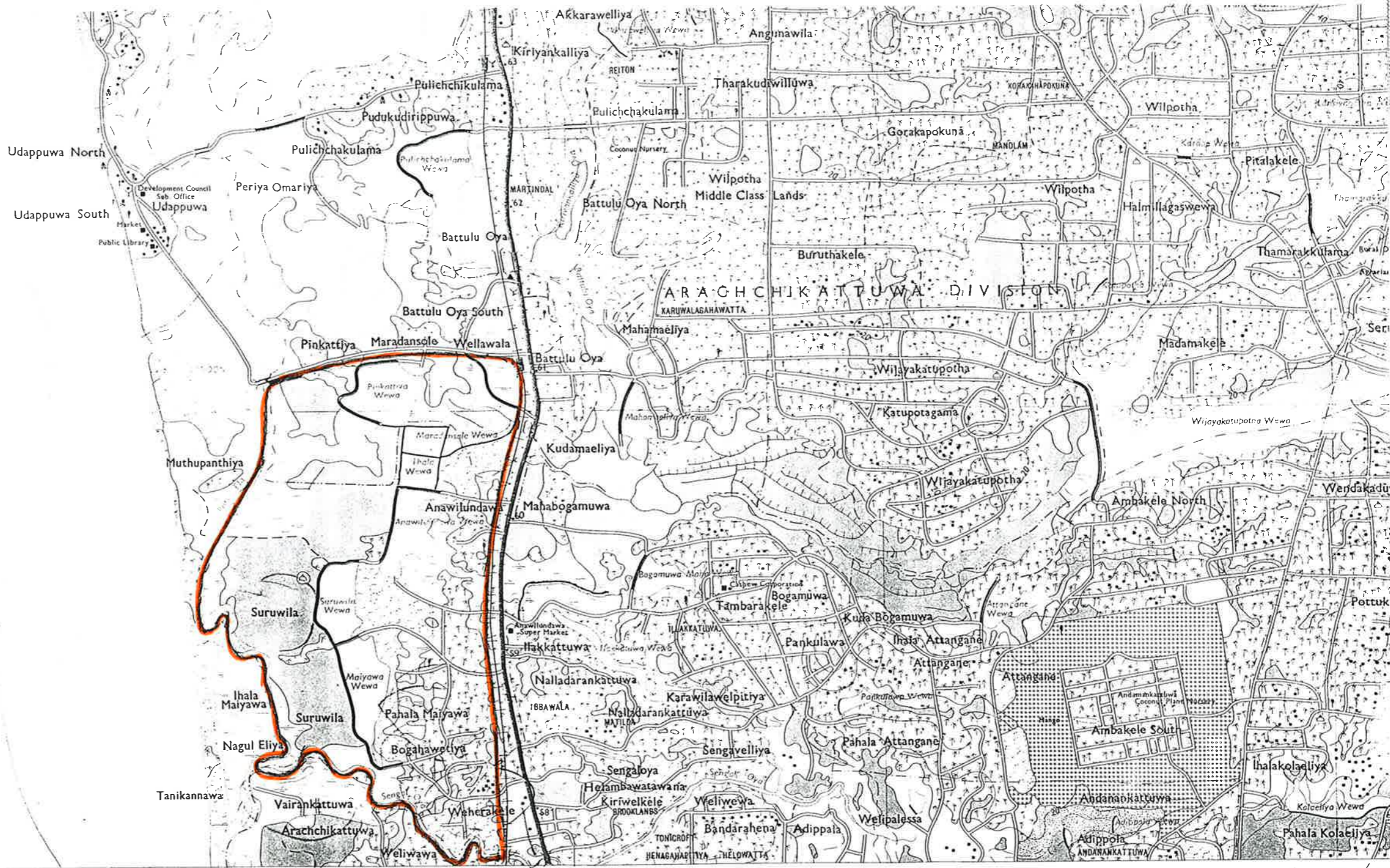


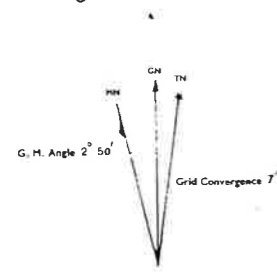


INDIAN OCEAN



79° 45' 90 95 Chilaw 12 km 79° 50' 100 105

Mean Magnetic Variation for 1984




LOCATION

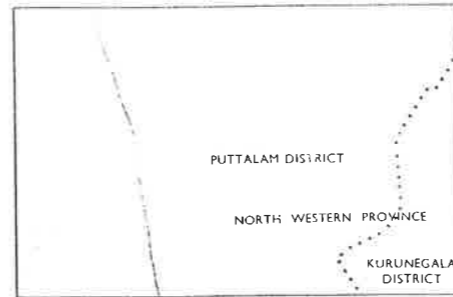
| | |
|------------------|--------------------|
| PUTTALAM 34 | GALGAMUWA 35 |
| BATTULUOYA 40 | NIKAWERATIYA 41 |
| CHILAW 46 | KURUNEGALA 47 |

Origin of the Metric Grid System is 200,000 metres South and 200,000 metres West of Pidurutalagala. The last three digits of the grid values are omitted.

COMPILATION AND REVISION



ADMINISTRATIVE INDEX



Names of Provinces, Districts, A. G. A. Divisions and Gramasevaka Divisions are shown in red.

BOUNDARIES

- +---+---+ Province
- +++++ District
- A. G. A. Division
- Gramasevaka Division
- Local Authority
- Forest Reserve/Sanctuary

TOURIST INFORMATION

- ▲ Rest House/Hotel
- ▲ Historical Sites

ROADS AND PATHS

- Main Road (A)
- Main Road (B)
- Main Road Under Construction
- Minor Road
- Jeep or Cart Track
- Foot Path
- Road Tunnel
- Ferry Passenger
- Causeway
- Road Bridge/Culvert
- Foot Bridge



Annawilundawa sanctuary