





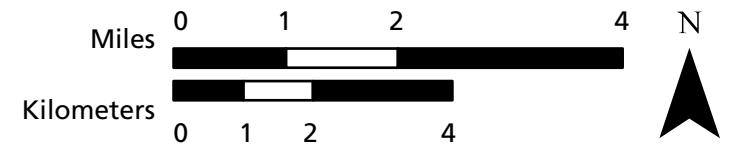


KEY

-  Congaree National Park Authorized Boundary (2010)
-  Congaree River (1999)
-  RAMSAR-designated wetland area of Congaree National Park
-  Private Property (excluded from RAMSAR site designation)
-  Railroad
-  Major Road



Congaree National Park Ramsar Site - 1:100,000 scale map of floodplain wetlands proposed for Ramsar designation at Congaree National Park. See detailed map caption for more information and metadata.