

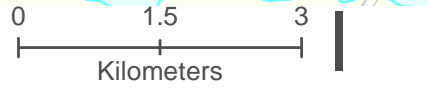
# Towra Point Nature Reserve Ramsar Site

151°15'0"E







34°0'0"S

34°0'0"S



## LEGEND

-  Ramsar site
-  Roads
-  Rivers
-  National parks estate



Published by the  
Office of Environment and Heritage

151°15'0"E Prepared: January 2018