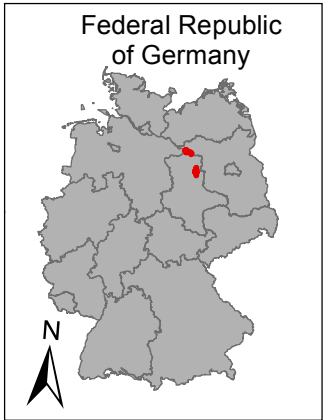
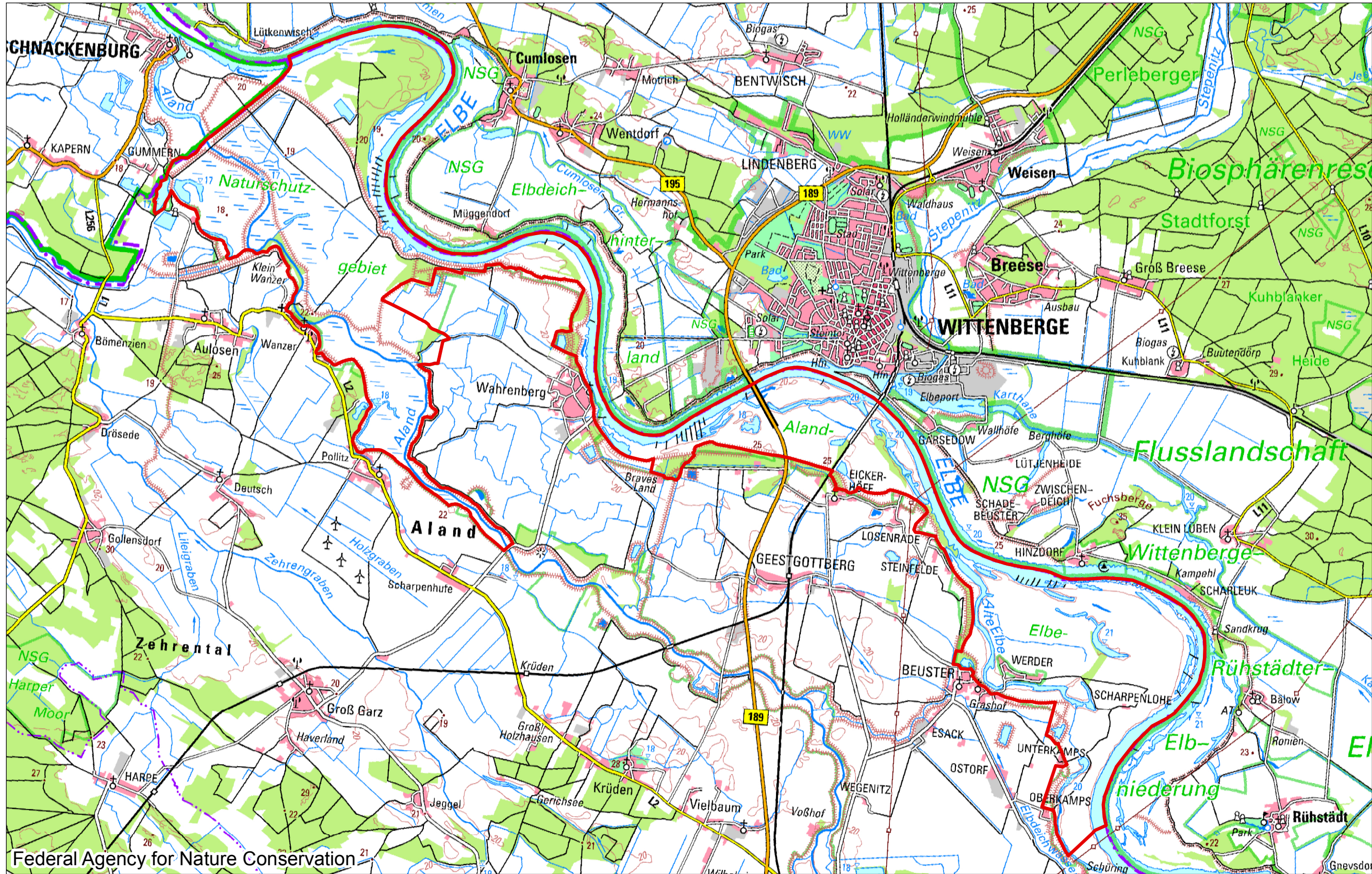



# Ramsar Site No. 1307

## Aland-Elbe-Lowland and Elbe wetland Jerichow (Germany)




 Ramsar Site boundary



Federal Agency for Nature Conservation

0 1 2 4 km



Coordinate system: ETRS89/UTM

Basic Spatial Data: DTK100, VG1000 © GeoBasis-DE / BKG, 2019.

Data Licence Germany - attribution - Version 2.0

([www.govdata.de/dl-de/by-2-0](http://www.govdata.de/dl-de/by-2-0))

Ramsar Site boundary: Federal Agency for Nature Conservation (BfN),

using data provided by the Bundesländer 2013