
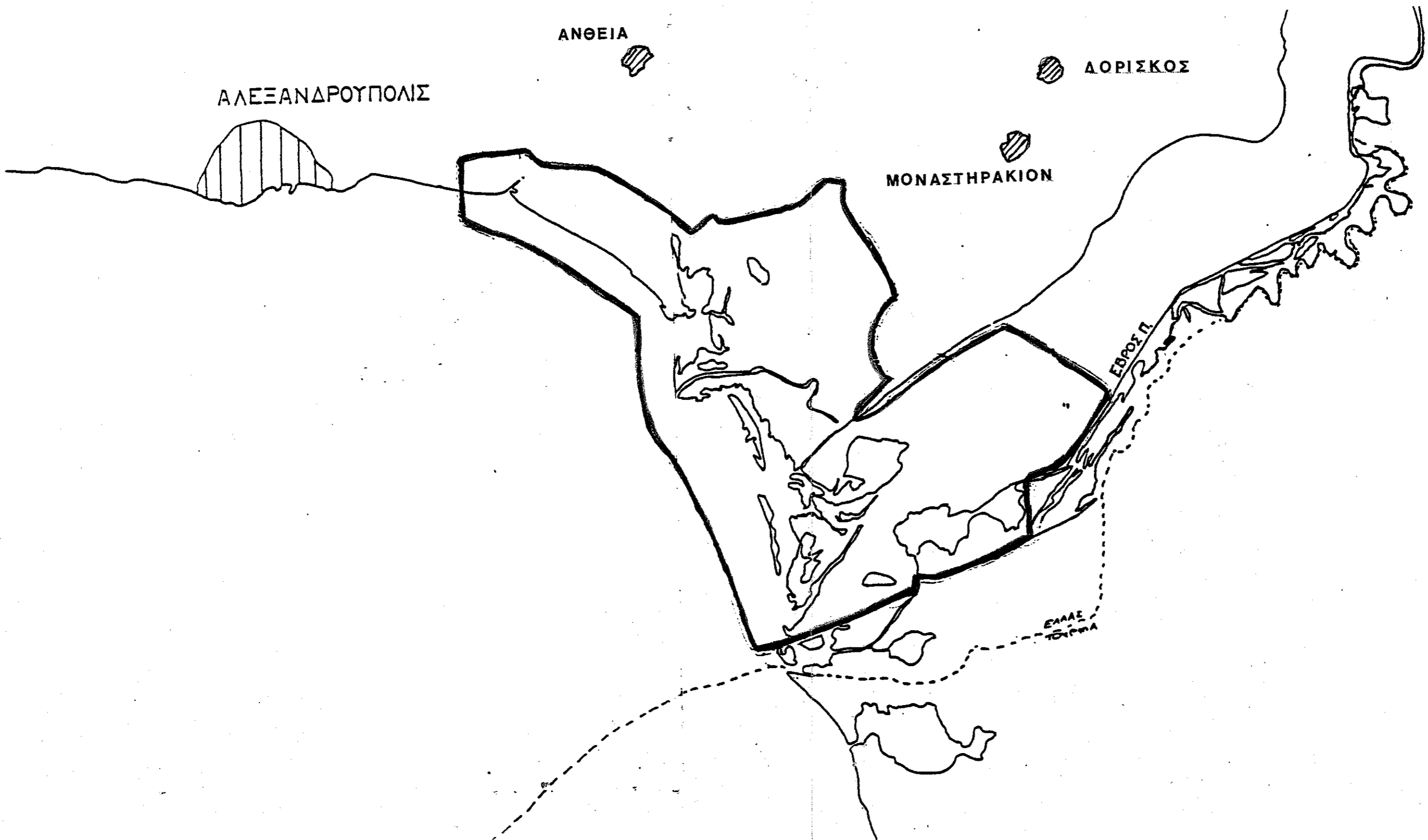


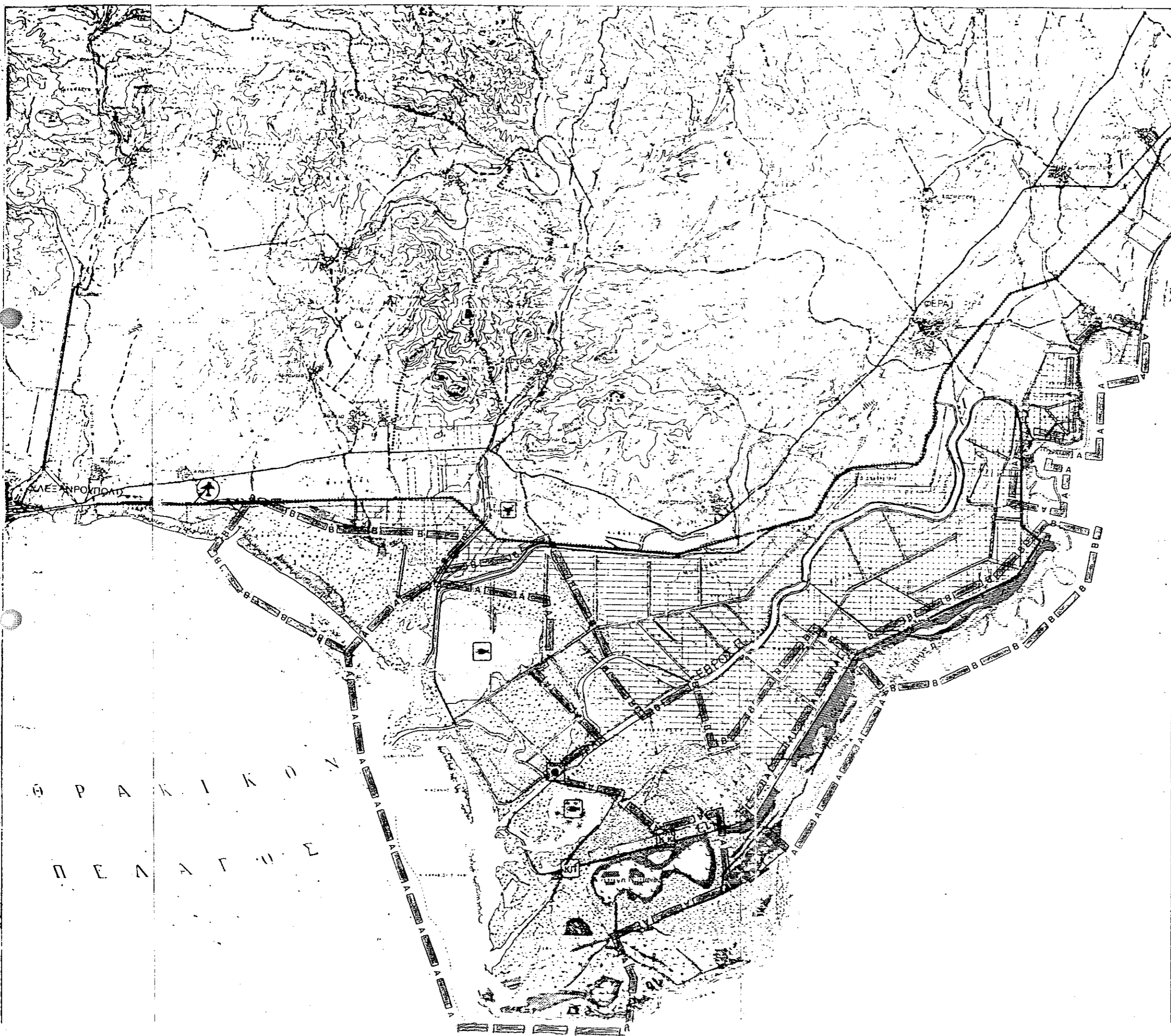
ZONE DELIMITATION

SITE : EVROS DELTA

SCALE: 
1:100.000

— : RAMSAR SITE AREA (9.267 Ha)-Zones I,II,III





Θ Ρ Α Κ Ι Κ Η
Π Ε Λ Α Γ Ο Σ

LEGEND

- Sandfile vegetation
- Halophyte vegetation
- Juncus meadows
- Reeds - Aquatic vegetation
- Subwater meadows
- Riverine forest
- Arable land
- Brackish waters
- Stock-breeding unit
- Traditional fishery
- Hunters kiosk
- Hunters huts
- Pumping station
- Airport
- Zone A High Protection
- Zone B Protection
- Drainage basin
- Railway lines
- Motorway

0 1 km

7 GR001 map 1

BOUNDARY DESIGNATION FOR THE RAMSAR CONVENTION	
EVROS DELTA	
MAIN BIOTOPE AND GREATER AREA	
DIRECTORATE OF THE ENVIRONMENT	DATE: OCT '88
NATURAL FEATURES	
HUMAN ACTIVITIES	
ZONE BOUNDARY DESIGNATION	
DRAINAGE BASIN	