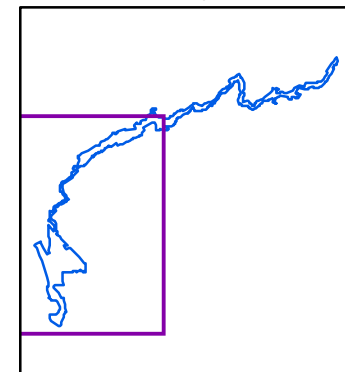












Fylleån

West part



Legend

 Ramsar site	 Mire
 Protected area	 Open area
 Natura 2000 site	 Water
 Built-up area	 Forest

Data sources

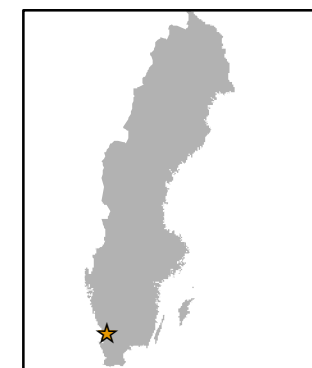
Topographic background map: ©Lantmäteriet
 dnr:109-2011/3027
 Ramsar sites vector data: ©Naturvårdsverket 2018
 Decided 2018
 Natura 2000 vector data: ©Naturvårdsverket Jan 2018
 Nature reserves vector data: ©Naturvårdsverket Jan 2018

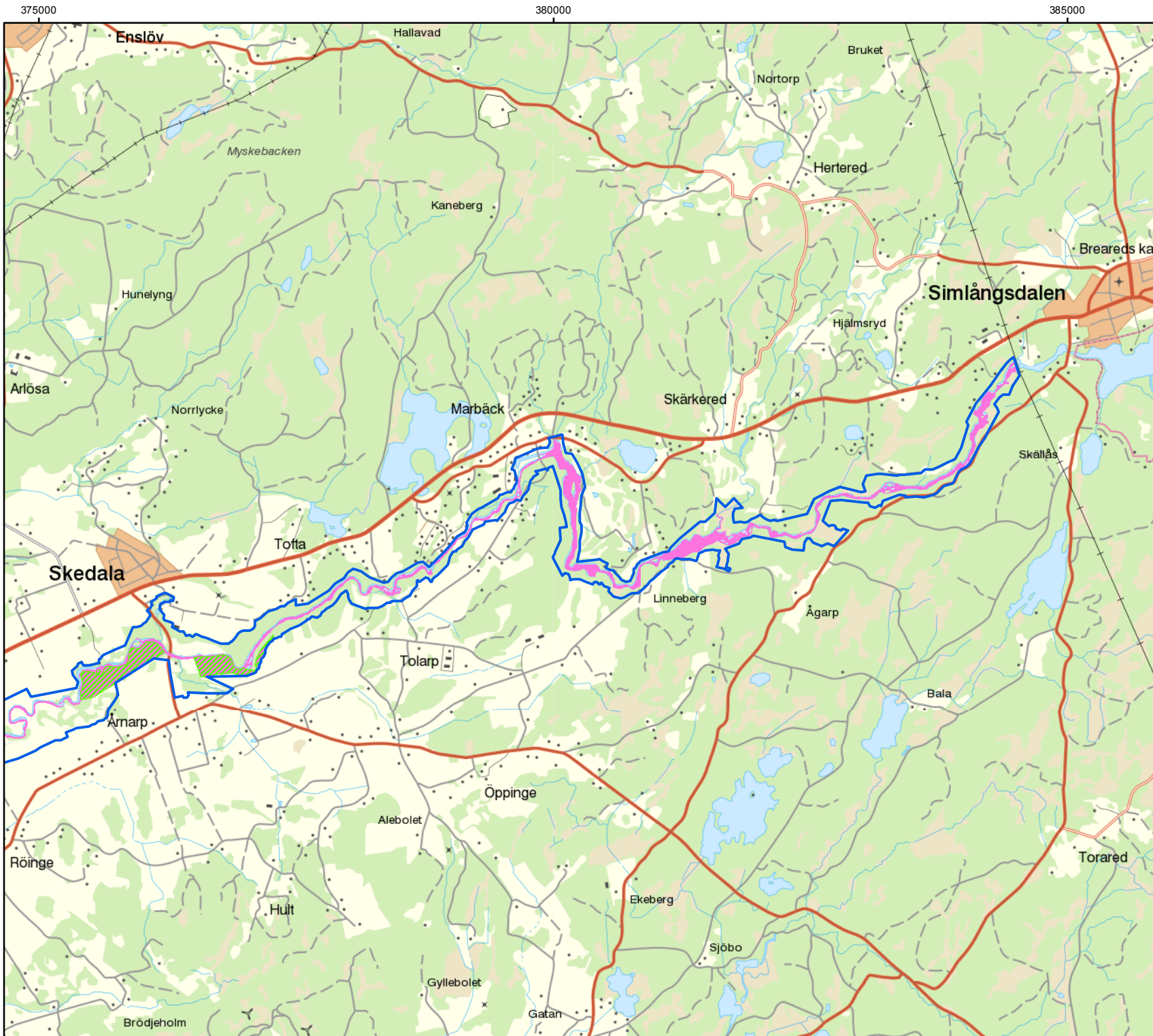
This map was produced by Metria AB Jan 2018
 ©2018 Naturvårdsverket

Cartographic information

Coordinate system: SWEREF99
 Projection: Transverse Mercator
 Coordinates of Ramsar site:
 56°39'N 12°55'E (West part)

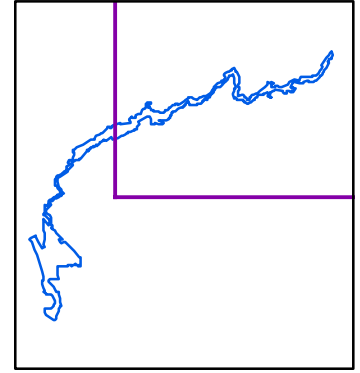
Scale: 1:50 000 for A4 prints





Fylleån

East part



Legend

- Ramsar site
- Protected area
- Natura 2000 site
- Built-up area
- Mire
- Open area
- Water
- Forest

Data sources

Topographic background map: ©Lantmäteriet dnr:109-2011/3027
 Ramsar sites vector data: ©Naturvårdsverket 2018 Decided 2018
 Natura 2000 vector data: ©Naturvårdsverket Jan 2018
 Nature reserves vector data: ©Naturvårdsverket Jan 2018

This map was produced by Metria AB Jan 2018
 ©2018 Naturvårdsverket

Cartographic information

Coordinate system: SWEREF99
 Projection: Transverse Mercator
 Coordinates of Ramsar site: 56°42'N 13°2'E (East part)

Scale: 1:50 000 for A4 prints

