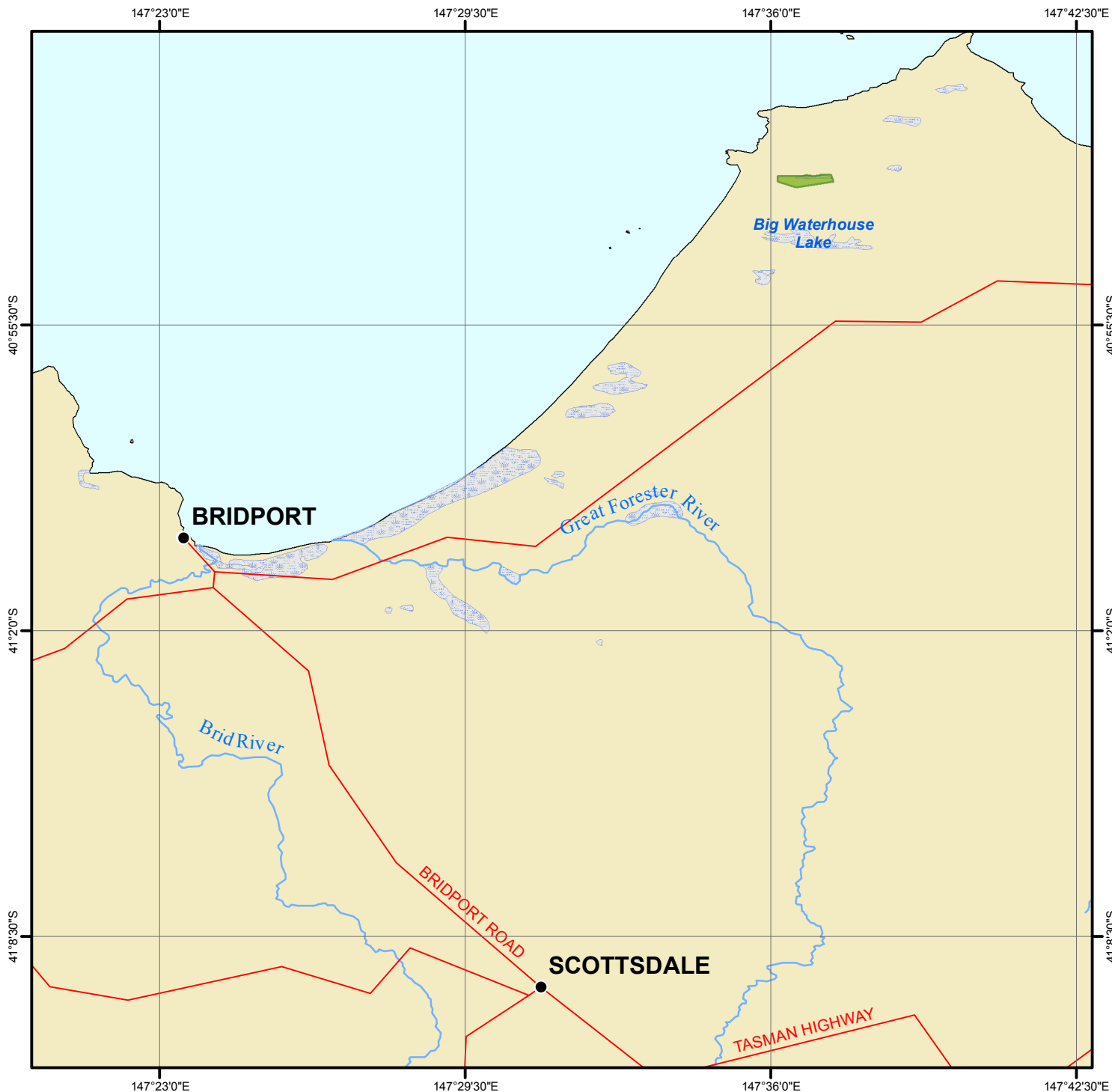






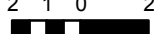
Little Waterhouse Lake, TAS



Legend

-  Main Roads
-  Main Rivers
-  Ramsar Wetlands
-  Waterbody



2 1 0 2
 Kilometers

Data Sources:

Roads:
 © Commonwealth of Australia, Geoscience Australia, 2004.
 Rivers:
 © Commonwealth of Australia, Geoscience Australia, 2010.
 Ramsar Wetlands:
 © Commonwealth of Australia, Geoscience Australia, 2001.

Caveats:

All data are presumed to be correct as received from data providers. No responsibility is taken by the Commonwealth for errors or omissions, and the Commonwealth does not accept responsibility in respect to any information or advice given in relation to, or as a consequence of anything contained herein.

Map produced by Environmental Resources Information Network, Australian Government, Department of Sustainability, Environment, Water, Population and Communities, November 2010

Geographic Coordinate System, GDA-94 Datum.



Australian Government
 Department of Sustainability, Environment,
 Water, Population and Communities