




Ramsar Site "Srebarna"



 Ramsar site border



WGS 1984 UTM Zone 35 N
 WKID: 32635 Authority: EPSG
 Projection: Transverse Mercator
 False Easting: 500000,0
 False Northing: 0,0
 Central Meridian: 27,0
 Scale Factor: 0,9996
 Latitude Of Origin: 0,0
 Linear Unit: Meter (1,0)



Created by: Nikola Kalaydzhev, GIS Expert, MOEW
 Consulted with: Aylin Hasan, Expert, MOEW
 and Ivan Hristov, Expert WWF