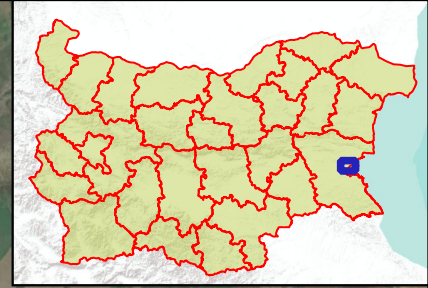
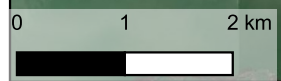



Ramsar Site "Atanasovsko Lake"



t.Burgas



 Ramsar Site Border

WGS 1984 UTM Zone 35 N
WKID: 32635 Authority: EPSG
Projection: Transverse Mercator
False Easting: 500000,0
False Northing: 0,0
Central Meridian: 27,0
Scale Factor: 0,9996
Latitude Of Origin: 0,0
Linear Unit: Meter (1,0)

Created by: Nikola Kalaydzhev, P-United Ltd.
Consulted with: Aylin Hasan, expert MOEW