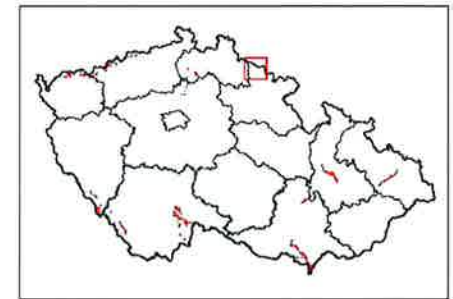


15°42'0"E

15°43'0"E

Ramsar Site
KRKONOŠE MOUNTAINS
MIRES
 Part
ÚPSKÉ RAŠELINIŠTĚ

CZ



50°44'0"N

50°44'0"N

15°42'0"E

15°43'0"E

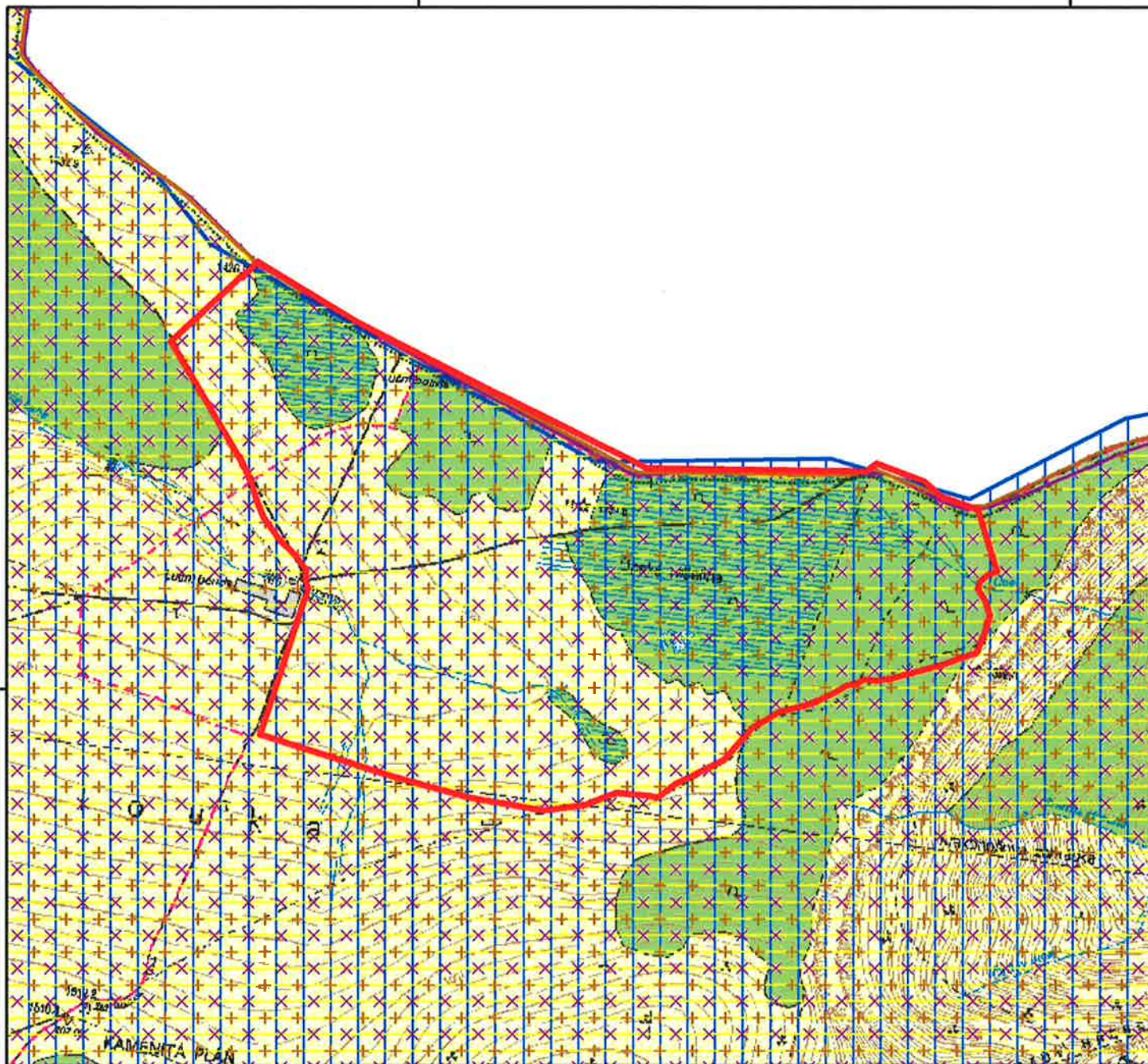
Legend

-  Ramsar Site
-  pSCI
-  SPA
-  Small-side protected area
-  Large-site protected area

N
 1:10 000



© Ministry of Environment
 of the Czech Republic, 2005

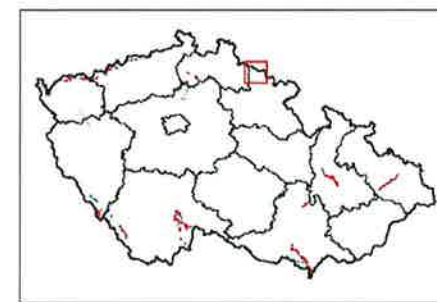


15°32'0"E

15°33'0"E

Ramsar Site
KRKONOŠE MOUNTAINS
MIRES
 Part
PANČAVSKÁ A LABSKÁ
LOUKA






CZ




50°46'0"N

50°46'0"N

Legend

-  Ramsar Site
-  pSCI
-  SPA
-  Small-side protected area
-  Large-site protected area



15°34'0"E



© Ministry of Environment
 of the Czech Republic, 2005

15°32'0"E

15°33'0"E

15°34'0"E