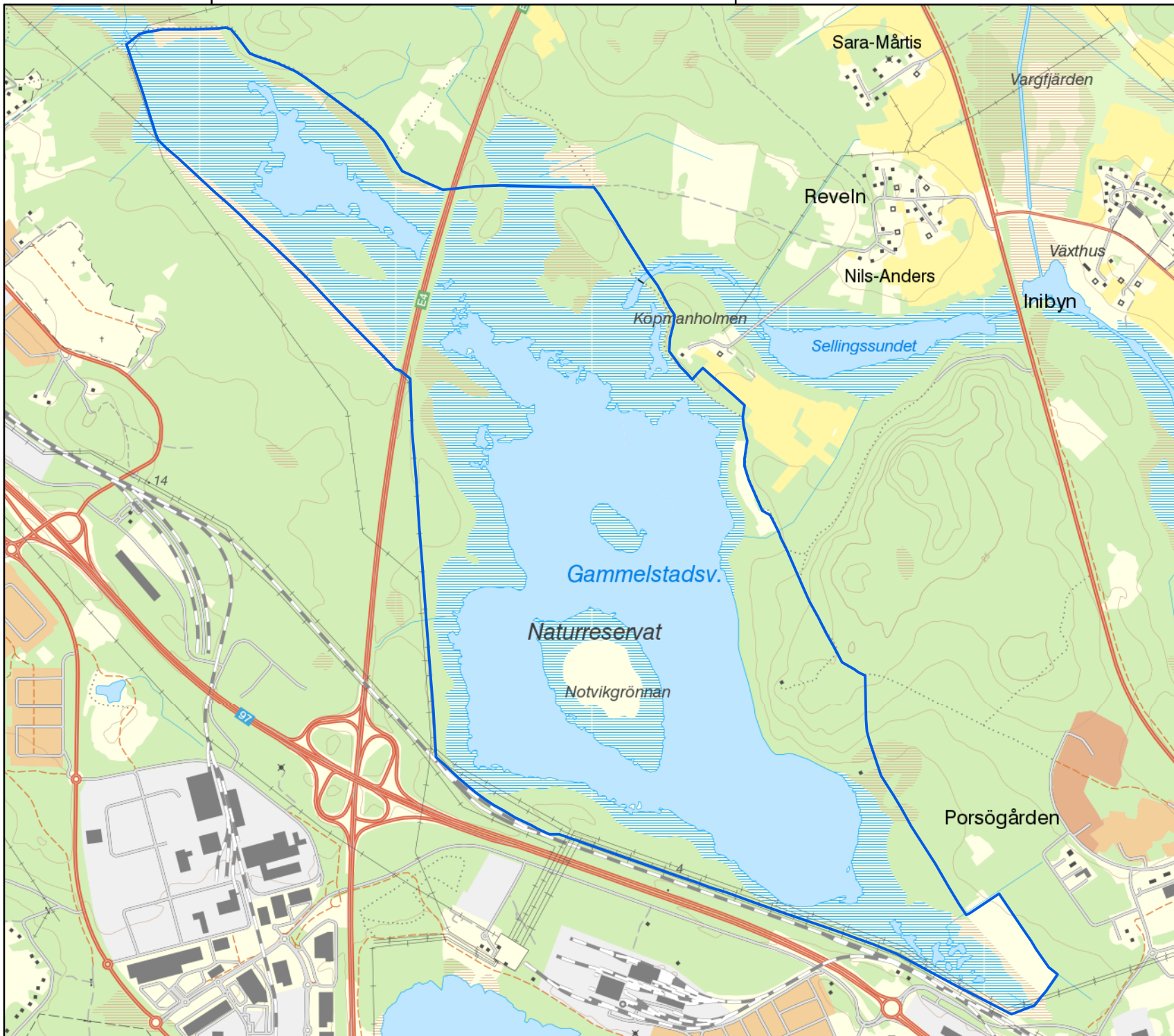


824000

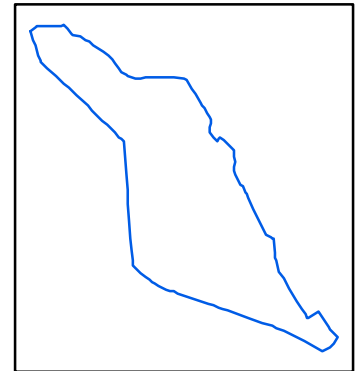
826000











7298000

7296000

### Gammelstadsviken



#### Legend

-  Ramsar site
- The Ramsar site lies completely within the boundaries of a nature reserve that is also a Natura 2000 site.
-  Built-up area
-  Forest
-  Open area
-  Cultivated land
-  Mire (bog/fen)
-  Wet forest
-  Wetlands seasonally flooded

#### Data sources

Topographic background map: ©Lantmäteriet dnr:109-2011/3027  
 Ramsar sites vector data: ©Naturvårdsverket Oct 2014 Decision to be taken 2015  
 Natura 2000 vector data: ©Naturvårdsverket Jan 2014  
 Nature reserves vector data: ©Naturvårdsverket Oct 2014

This map was produced by Metria AB Oct 2014.  
 ©2014 Naturvårdsverket

#### Cartographic information

Coordinate system: SWEREF99  
 Projection: Transverse Mercator  
 Coordinates of Ramsar site: 65°38'N 22°5'E

Scale: 1: 20 000 for A4 prints

