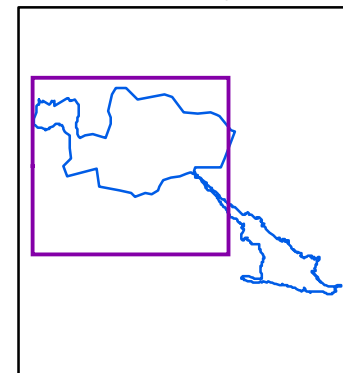


Asköviken-Sörfjärden

Northern part



Legend

- | | |
|------------------|-----------|
| Ramsar site | Forest |
| Protected area | Mire |
| Natura 2000 site | Open area |
| Built-up area | Water |

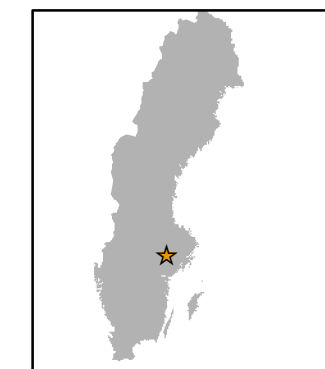

Data sources

Topographic background map: ©Lantmäteriet dnr:109-2011/3027
 Ramsar sites vector data: ©Naturvårdsverket Jun 2014 Decision to be taken 2015
 Natura 2000 vector data: ©Naturvårdsverket Jan 2014
 Nature reserves vector data: ©Naturvårdsverket Jun 2014
 This map was produced by Metria AB July 2014.
 ©2014 Naturvårdsverket

Cartographic information

Coordinate system: SWEREF99
 Projection: Transverse Mercator
 Coordinates of Ramsar site: 59°30'N 16°36'E (Northern part)

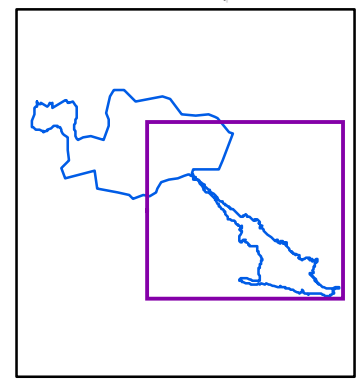
Scale: 1:80 000 for A4 prints





Asköviken-Sörfjärden

Southern part



Legend

- Ramsar site
- Protected area
- Natura 2000 site
- Built-up area
- Forest
- Mire
- Open area
- Water

Data sources

Topographic background map: ©Lantmäteriet dnr:109-2011/3027
 Ramsar sites vector data: ©Naturvårdsverket Jun 2014 Decision to be taken 2015
 Natura 2000 vector data: ©Naturvårdsverket Jan 2014
 Nature reserves vector data: ©Naturvårdsverket Jun 2014
 This map was produced by Metria AB July 2014.
 ©2014 Naturvårdsverket

Cartographic information

Coordinate system: SWEREF99
 Projection: Transverse Mercator
 Coordinates of Ramsar site: 59°23'N 16°51'E (Southern part)

Scale: 1:80 000 for A4 prints

