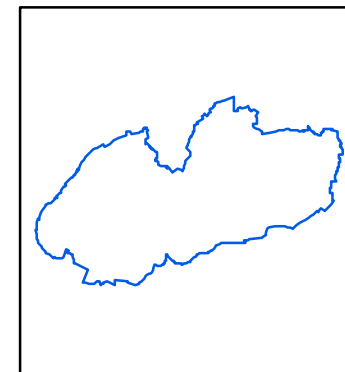












# Tåkern



## Legend

 Ramsar site	 Water
 Protected area	 Built-up area
 Natura 2000 site	 Open area
 Forest	 Mire

## Data sources

Topographic background map: ©Lantmäteriet  
 dnr:109-2011/3027  
 Ramsar sites vector data: ©Naturvårdsverket Oct 2014  
 Decision to be taken 2015  
 Natura 2000 vector data: ©Naturvårdsverket Jan 2014  
 Nature reserves vector data: ©Naturvårdsverket Oct 2014  
 This map was produced by Metria AB Oct 2014.  
 ©2014 Naturvårdsverket

## Cartographic information

Coordinate system: SWEREF99  
 Projection: Transverse Mercator  
 Coordinates of Ramsar site: 58°21'N 14°49'E  
 Scale: 1:60 000 for A4 prints

