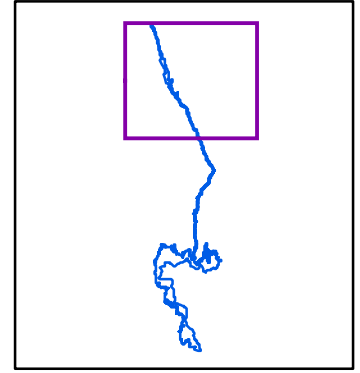




# Mörrumsån-Pukavik

Northern part



## Legend

- Ramsar site
- Protected area
- Natura 2000 site
- Built-up area
- Mire
- Open area
- Water
- Forest

## Data sources

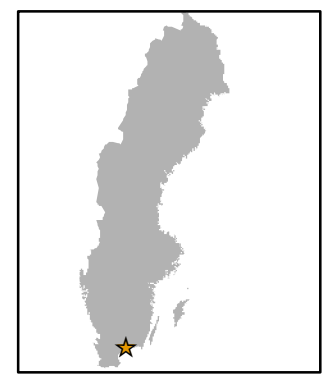
Topographic background map: ©Lantmäteriet dnr:109-2011/3027  
 Ramsar sites vector data: ©Naturvårdsverket Oct 2014 Decision to be taken 2015  
 Natura 2000 vector data: ©Naturvårdsverket Jan 2014  
 Nature reserves vector data: ©Naturvårdsverket Oct 2014

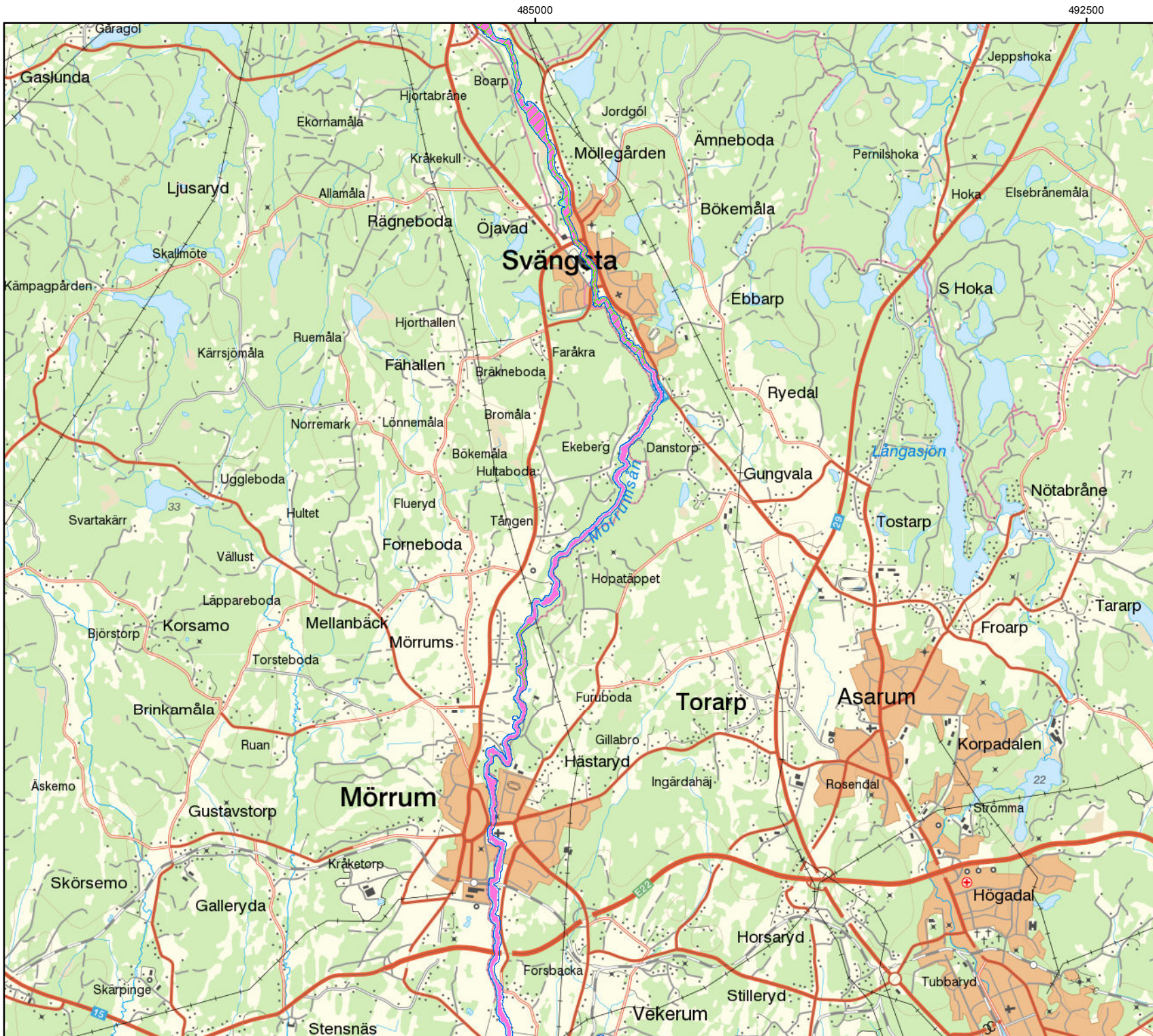
This map was produced by Metria AB Nov 2014.  
 ©2014 Naturvårdsverket

## Cartographic information

Coordinate system: SWEREF99  
 Projection: Transverse Mercator  
 Coordinates of Ramsar site: 56°20'N 14°43'E (Northern part)

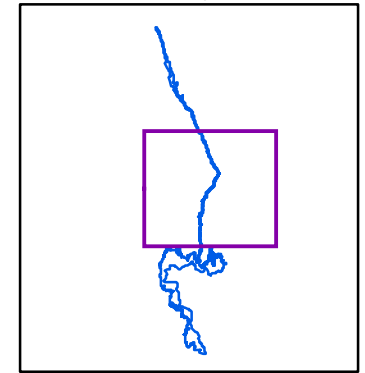
Scale: 1:70 000 for A4 prints













## Mörrumsån-Pukavik

Central part



### Legend

	Ramsar site		Mire
	Protected area		Open area
	Natura 2000 site		Water
	Built-up area		Forest

### Data sources

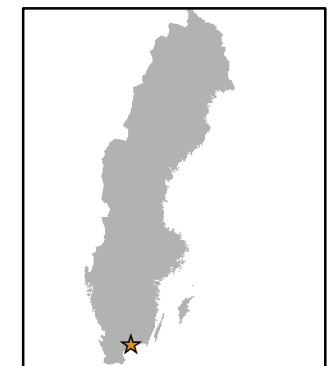

Topographic background map: ©Lantmäteriet dnr:109-2011/3027  
 Ramsar sites vector data: ©Naturvårdsverket Oct 2014 Decision to be taken 2015  
 Natura 2000 vector data: ©Naturvårdsverket Jan 2014  
 Nature reserves vector data: ©Naturvårdsverket Oct 2014

This map was produced by Metria AB Nov 2014.  
 ©2014 Naturvårdsverket

### Cartographic information

Coordinate system: SWEREF99  
 Projection: Transverse Mercator  
 Coordinates of Ramsar site: 56°14'N 14°47'E (Central part)

Scale: 1:70 000 for A4 prints

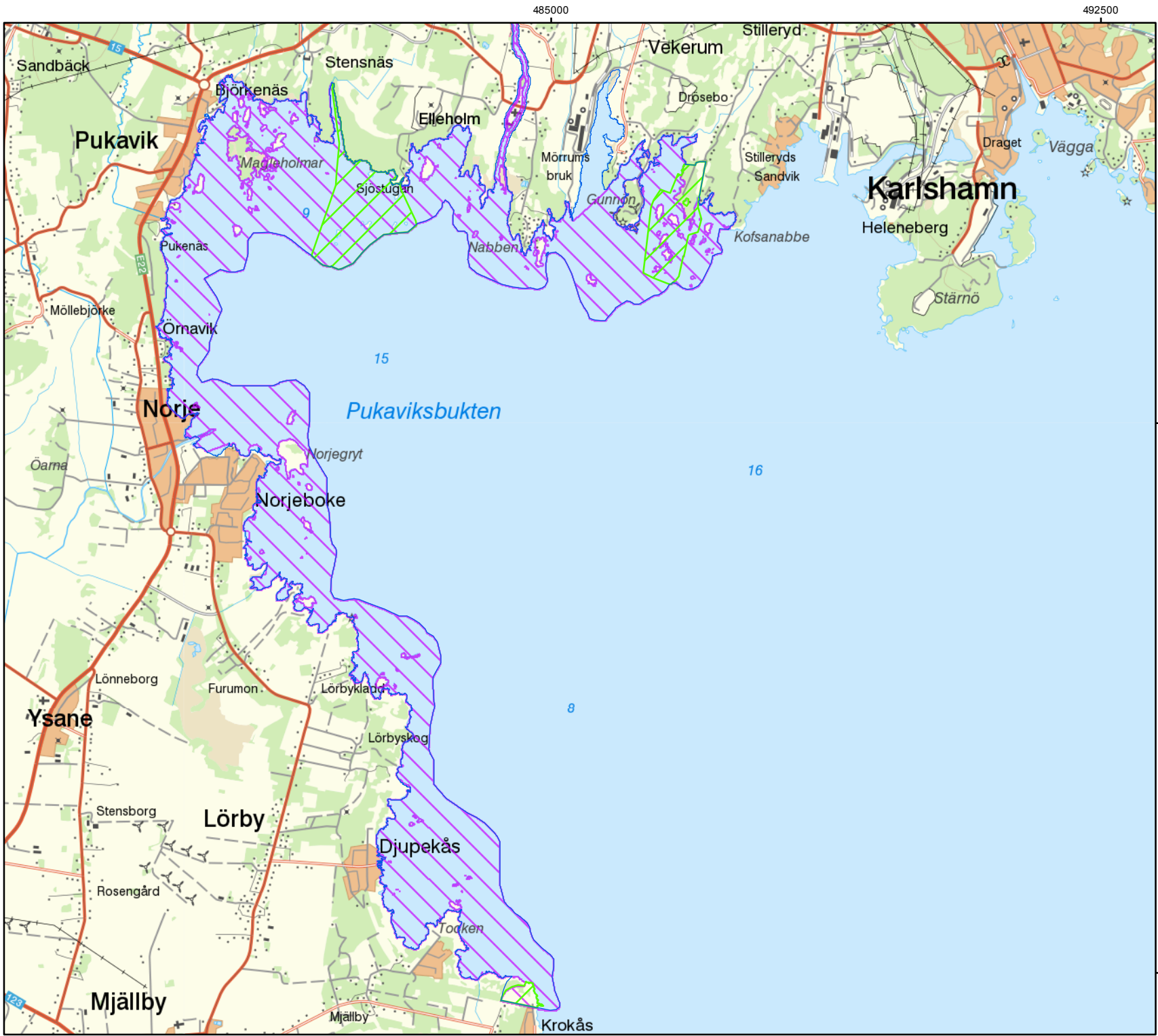


485000

492500

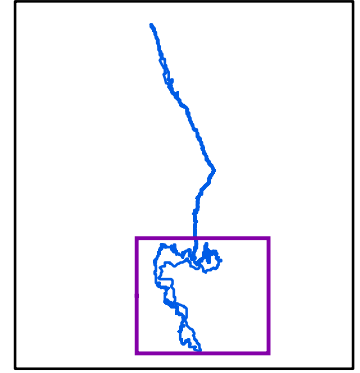
6235000

6227500



## Mörrumsån-Pukavik

Southern part



### Legend

- |                  |           |
|------------------|-----------|
| Ramsar site      | Mire      |
| Protected area   | Open area |
| Natura 2000 site | Water     |
| Built-up area    | Forest    |

### Data sources

Topographic background map: ©Lantmäteriet dnr:109-2011/3027  
 Ramsar sites vector data: ©Naturvårdsverket Oct 2014 Decision to be taken 2015  
 Natura 2000 vector data: ©Naturvårdsverket Jan 2014  
 Nature reserves vector data: ©Naturvårdsverket Oct 2014

This map was produced by Metria AB Nov 2014.  
 ©2014 Naturvårdsverket

### Cartographic information

Coordinate system: SWEREF99  
 Projection: Transverse Mercator  
 Coordinates of Ramsar site: 56°7'N 14°42'E (Southern part)

Scale: 1:70 000 for A4 prints

