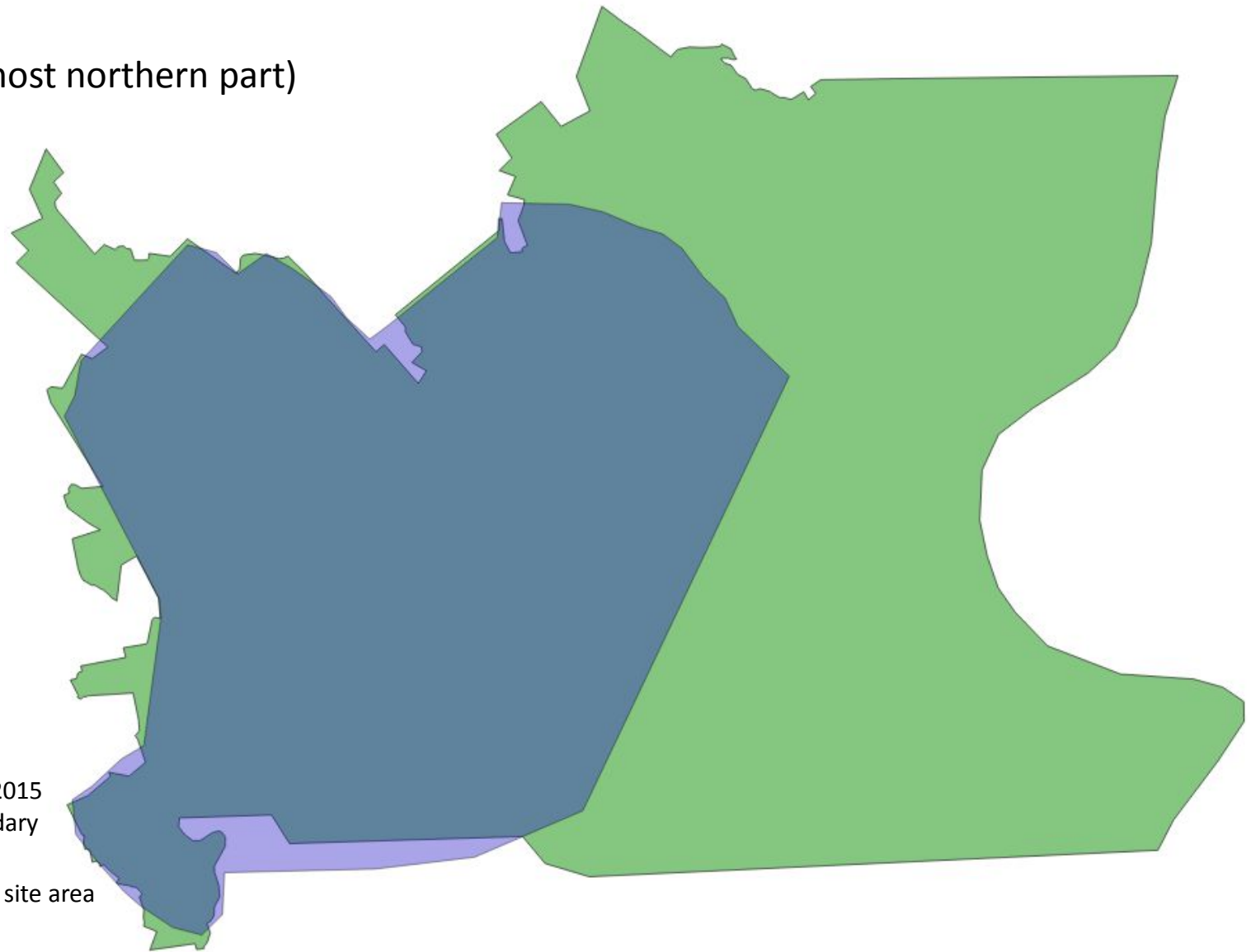





Ölands ostkust (most northern part)

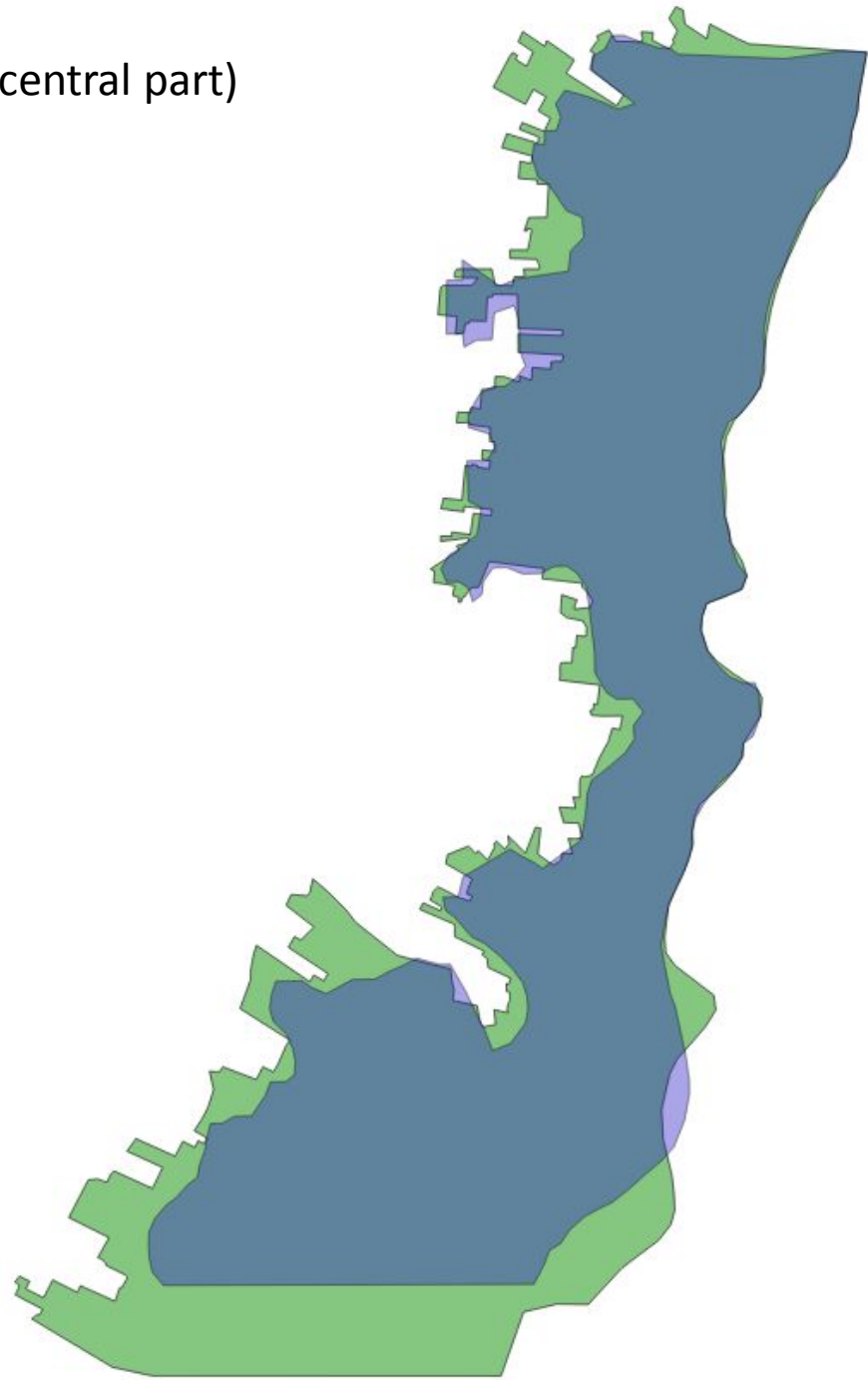


Comparing new boundary 2015 with older digitalized boundary

-  Increase of Ramsar site area
-  Decrease of Ramsar site area
-  No change

Please be aware of that the old digitalised boundary was not very well done compared with the border on the map (on paper).

Ölands ostkust (central part)






Comparing new boundary 2015 with older digitalized boundary

- Increase of Ramsar site area
- Decrease of Ramsar site area
- No change

Please be aware of that the old digitalised boundary was not very well done compared with the border on the map (on paper).

Ölands ostkust (northern southern part)

Comparing new boundary 2015
with older digitalized boundary




-  Increase of Ramsar site area
-  Decrease of Ramsar site area
-  No change

Please be aware of that the old digitalised boundary was not very well done compared with the border on the map (on paper).



Ölands ostkust (southern southern part)

Comparing new boundary 2015
with older digitalized boundary

-  Increase of Ramsar site area
-  Decrease of Ramsar site area
-  No change

