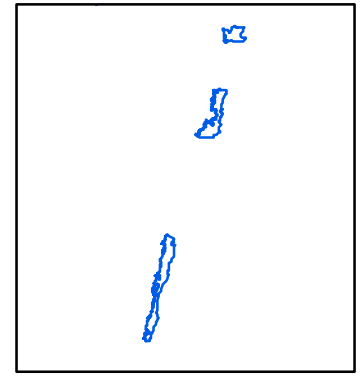


Ölands ostkust

Overview



Legend

- Ramsar site
- Forest
- Built-up area
- Water
- Open area

Data sources

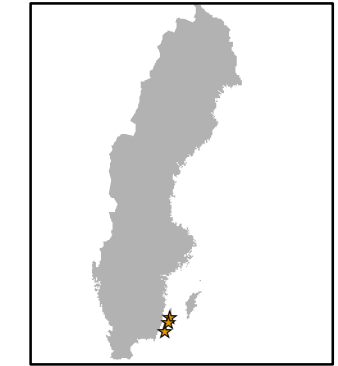
Topographic background map: ©Lantmäteriet
 dnr:109-2011/3027
 Ramsar sites vector data: ©Naturvårdsverket Jun 2014
 Decision to be taken 2015
 Natura 2000 vector data: ©Naturvårdsverket Jan 2014
 Nature reserves vector data: ©Naturvårdsverket Jun 2014

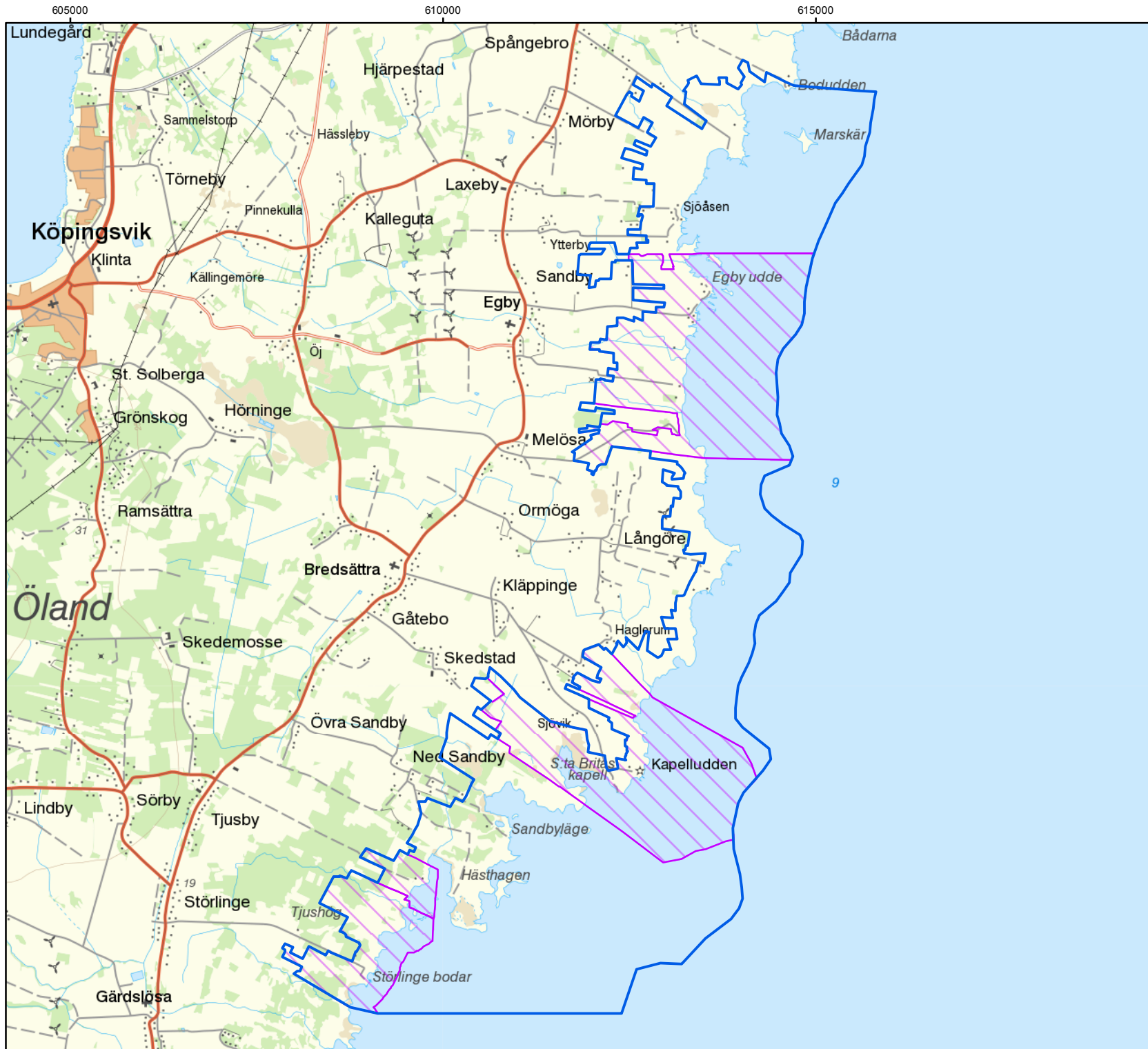
This map was produced by Metria AB July 2014.
 ©2014 Naturvårdsverket

Cartographic information

Coordinate system: SWEREF99
 Projection: Transverse Mercator
 Coordinates of Ramsar site:
 57°2'N 16°57'E (Northern part)
 56°50'N 16°51'E (Central part)
 56°27'N 16°36'E (Southern part)

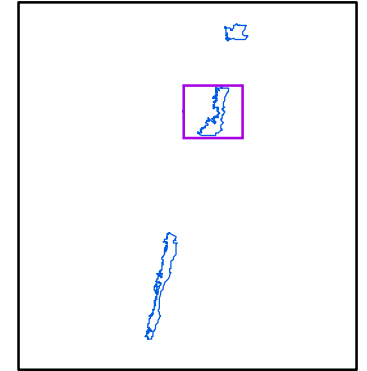
Scale: 1:450 000 for A4 prints













Ölands ostkust

Central part



Legend

- | | | | |
|---|------------------|---|-----------------|
|  | Ramsar site |  | Cultivated land |
|  | Natura 2000 site |  | Water |
|  | Built-up area |  | Mire |
|  | Forest |  | Open area |

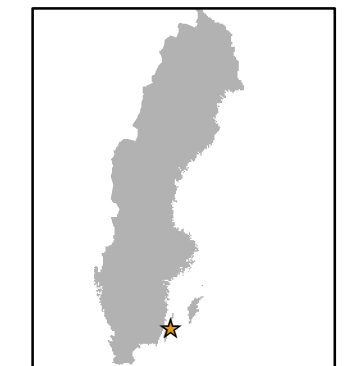
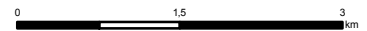
Data sources

Topographic background map: ©Lantmäteriet
 dnr:109-2011/3027
 Ramsar sites vector data: ©Naturvårdsverket Jun 2014
 Decision to be taken 2015
 Natura 2000 vector data: ©Naturvårdsverket Jan 2014
 Nature reserves vector data: ©Naturvårdsverket Jun 2014
 This map was produced by Metria AB July 2014.
 ©2014 Naturvårdsverket

Cartographic information

Coordinate system: SWEREF99
 Projection: Transverse Mercator
 Coordinates of Ramsar site: 56°50'N 16°51'E

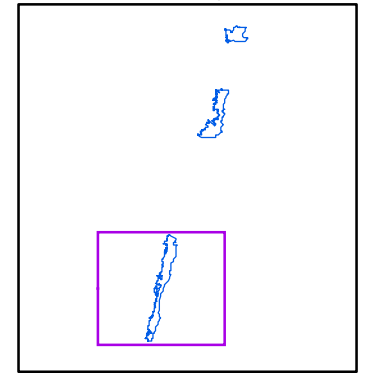
Scale: 1:70 000 for A4 prints











Ölands ostkust

Southern part



Legend

-  Ramsar site
 -  Protected area
 -  Forest
 -  Built-up area
 -  Open area
 -  Water
- The Southern part of the Ramsar site lies completely within a Natura 2000 site.

Data sources

Topographic background map: ©Lantmäteriet dnr:109-2011/3027
 Ramsar sites vector data: ©Naturvårdsverket Jun 2014 Decision to be taken 2015
 Natura 2000 vector data: ©Naturvårdsverket Jan 2014
 Nature reserves vector data: ©Naturvårdsverket Jun 2014
 This map was produced by Metria AB July 2014.
 ©2014 Naturvårdsverket

Cartographic information

Coordinate system: SWEREF99
 Projection: Transverse Mercator
 Coordinates of Ramsar site: 56°27'N 16°36'E

Scale: 1:150 000 for A4 prints

