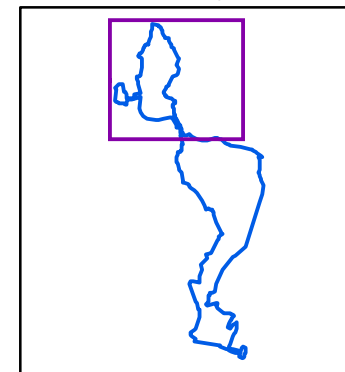










## Helge å

Northern part



### Legend

- |   |                  |   |               |
|---|------------------|---|---------------|
|  | Ramsar site      |  | Built-up area |
|  | Protected area   |  | Water         |
|  | Natura 2000 site |  | Mire          |
|  | Forest           |   |               |
|  | Open area        |   |               |

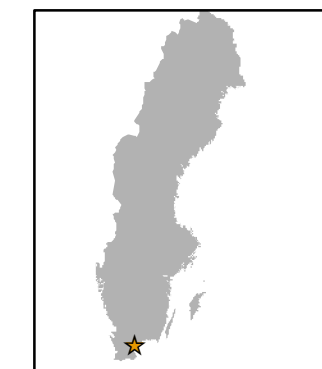
### Data sources

Topographic background map: ©Lantmäteriet  
 dnr:109-2011/3027  
 Ramsar sites vector data: ©Naturvårdsverket Jun 2014  
 Decision to be taken 2015  
 Natura 2000 vector data: ©Naturvårdsverket Jan 2014  
 Nature reserves vector data: ©Naturvårdsverket Jun 2014  
 This map was produced by Metria AB Dec 2014.  
 ©2014 Naturvårdsverket

### Cartographic information

Coordinate system: SWEREF99  
 Projection: Transverse Mercator  
 Coordinates of Ramsar site:  
 56°4'N 14°7'E (Northern part)

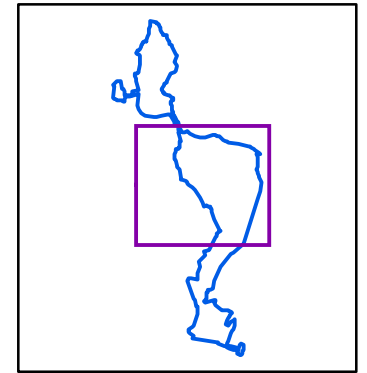
Scale: 1:50 000 for A4 prints





# Helge å

Central part



## Legend

- Ramsar site
- Protected area
- Natura 2000 site
- Forest
- Open area
- Built-up area
- Water
- Mire

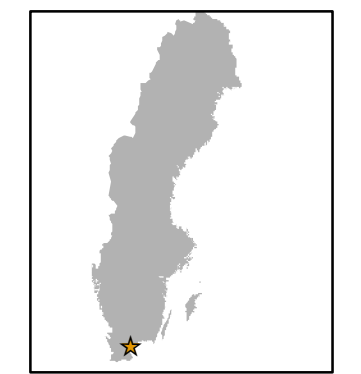

## Data sources

Topographic background map: ©Lantmäteriet  
 dnr:109-2011/3027  
 Ramsar sites vector data: ©Naturvårdsverket Jun 2014  
 Decision to be taken 2015  
 Natura 2000 vector data: ©Naturvårdsverket Jan 2014  
 Nature reserves vector data: ©Naturvårdsverket Jun 2014  
 This map was produced by Metria AB Dec 2014.  
 ©2014 Naturvårdsverket

## Cartographic information

Coordinate system: SWEREF99  
 Projection: Transverse Mercator  
 Coordinates of Ramsar site:  
 55°59'N 14°13'E (Central part)

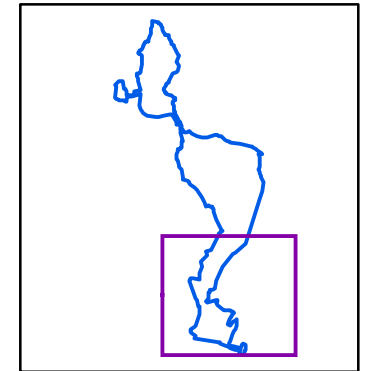
Scale: 1:50 000 for A4 prints













## Helge å

Southern part



### Legend

- |   |                  |   |               |
|---|------------------|---|---------------|
|  | Ramsar site      |  | Built-up area |
|  | Protected area   |  | Water         |
|  | Natura 2000 site |  | Mire          |
|  | Forest           |  | Open area     |

### Data sources

Topographic background map: ©Lantmäteriet  
dnr:109-2011/3027

Ramsar sites vector data: ©Naturvårdsverket Jun 2014  
Decision to be taken 2015

Natura 2000 vector data: ©Naturvårdsverket Jan 2014

Nature reserves vector data: ©Naturvårdsverket Jun 2014

This map was produced by Metria AB Dec 2014.  
©2014 Naturvårdsverket

### Cartographic information

Coordinate system: SWEREF99  
Projection: Transverse Mercator  
Coordinates of Ramsar site:  
55°53'N 14°12'E (Southern part)

Scale: 1:50 000 for A4 prints

